
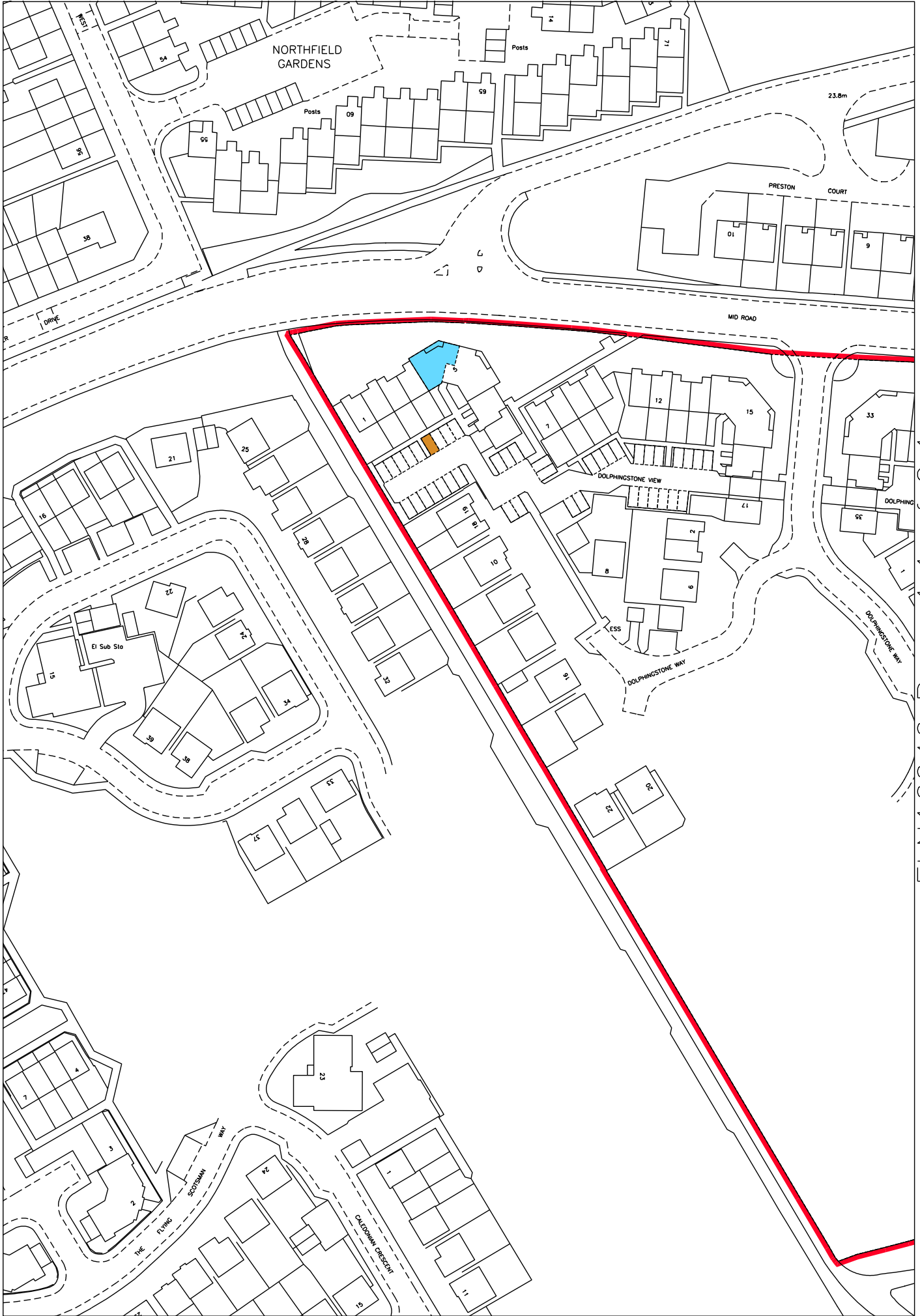


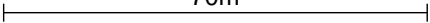
 LAND REGISTER OF SCOTLAND	Officer's ID / Date	TITLE NUMBER
	2993 16/9/2011	<b>ELN16046</b>
	ORDNANCE SURVEY NATIONAL GRID REFERENCE	70m
	NT3873NW NT3873NE NT3973NW NT3874SW	Survey Scale 1/1250
CROWN COPYRIGHT © — This copy has been produced from the RDS Digital Mapping System on 17/09/2011 and was made with the authority of Ordnance Survey pursuant to Section 47 of the Copyright, Designs and Patents Act 1988. Unless that act provides a relevant exception to copyright, the copy must not be copied without the prior permission of the copyright owner.		





 LAND REGISTER OF SCOTLAND	Officer's ID / Date	TITLE NUMBER
	2993 16/9/2011	<b>ELN16046</b>
	ORDNANCE SURVEY NATIONAL GRID REFERENCE	70m 
	NT3873NE NT3973NW	Survey Scale 1/1250

CROWN COPYRIGHT © – This copy has been produced from the ROS Digital Mapping System on 17/09/2011 and was made with the authority of Ordnance Survey pursuant to Section 47 of the Copyright, Designs and Patents Act 1988. Unless that act provides a relevant exception to copyright, the copy must not be copied without the prior permission of the copyright owner.

