



LAND REGISTER  
OF SCOTLAND

Officer's ID / Date

5968  
9/9/2020

Supplementary Plan to Title

**MID216697-9**



ORDNANCE SURVEY  
NATIONAL GRID REFERENCE

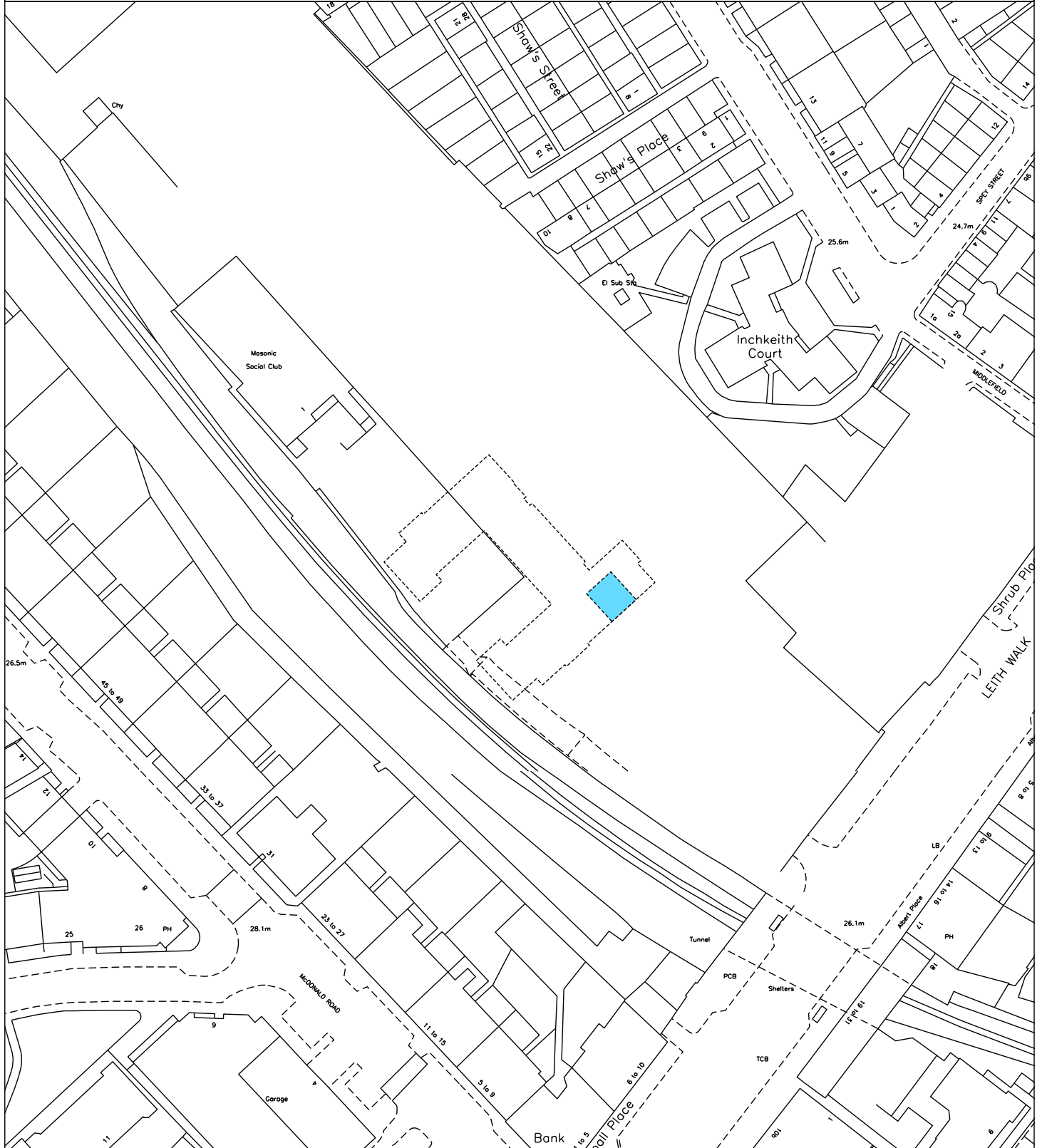
70m

NT2674NW NT2675SW

Survey Scale

1/1250

CROWN COPYRIGHT © – This copy has been produced from the ROS Digital Mapping System on 19/11/2020 with the authority of Ordnance Survey under Section 47 of the Copyright, Designs and Patents Act 1988. Unless there is a relevant exception to copyright, the copy must not be copied without the prior permission of the copyright owner. OS Licence no 100041182.





LAND REGISTER  
OF SCOTLAND

Officer's ID / Date

4534  
19/12/2018

Supplementary Plan to Title

**MID216697-8**



ORDNANCE SURVEY  
NATIONAL GRID REFERENCE

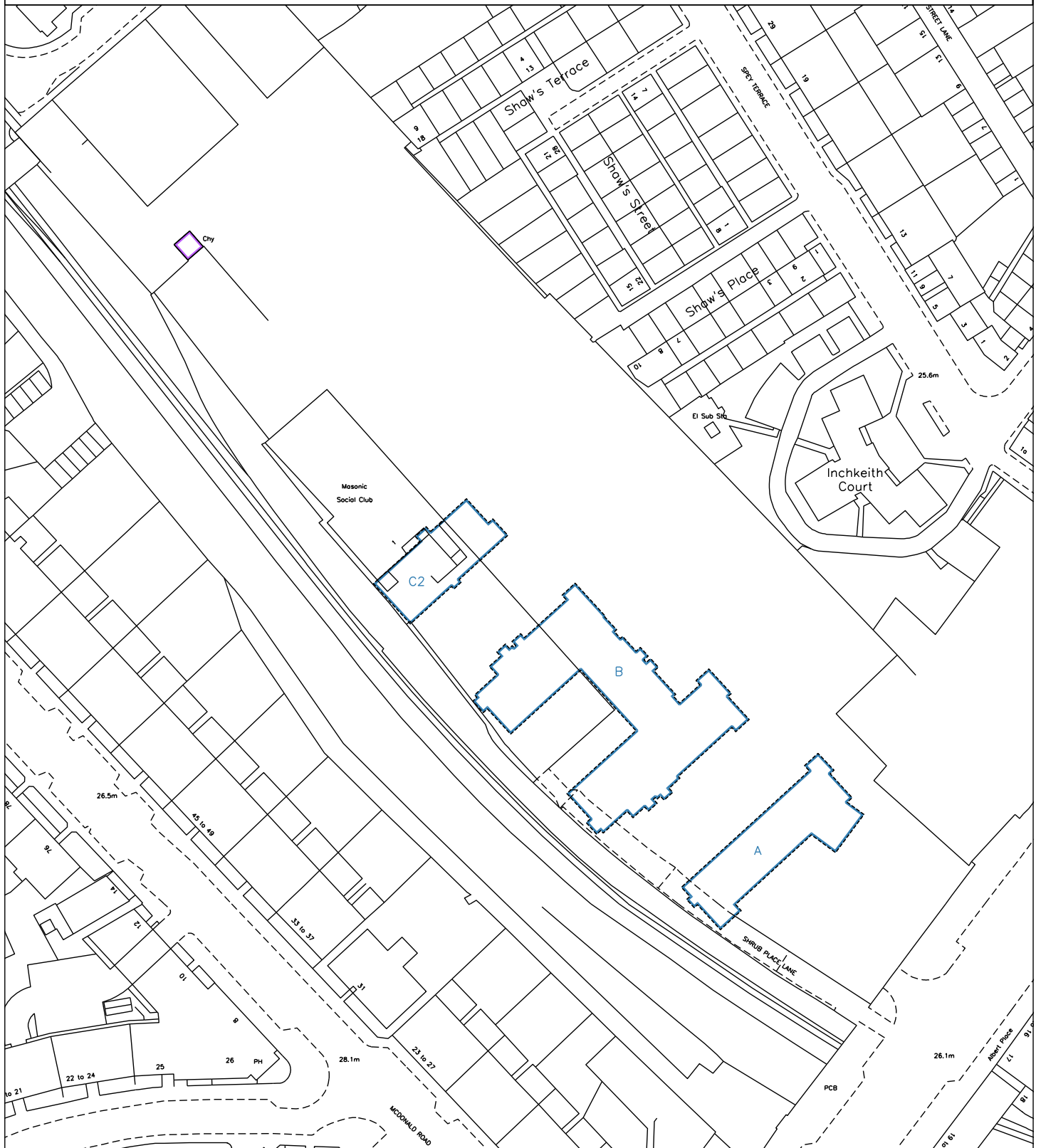
70m

NT2674NW NT2675SW

Survey Scale

1/1250

CROWN COPYRIGHT © – This copy has been produced from the ROS Digital Mapping System on 19/11/2020 with the authority of Ordnance Survey under Section 47 of the Copyright, Designs and Patents Act 1988. Unless there is a relevant exception to copyright, the copy must not be copied without the prior permission of the copyright owner. OS Licence no 100041182.





LAND REGISTER  
OF SCOTLAND

Officer's ID / Date

4534  
19/12/2018

Supplementary Plan to Title

**MID216697-7**



ORDNANCE SURVEY  
NATIONAL GRID REFERENCE

70m

NT2674NW NT2675SW

Survey Scale

1/1250

CROWN COPYRIGHT © – This copy has been produced from the ROS Digital Mapping System on 19/11/2020 with the authority of Ordnance Survey under Section 47 of the Copyright, Designs and Patents Act 1988. Unless there is a relevant exception to copyright, the copy must not be copied without the prior permission of the copyright owner. OS Licence no 100041182.





LAND REGISTER  
OF SCOTLAND

Officer's ID / Date

4534  
19/12/2018

Supplementary Plan to Title

**MID216697-6**



ORDNANCE SURVEY  
NATIONAL GRID REFERENCE

70m

NT2674NW NT2675SW

Survey Scale

1/1250

CROWN COPYRIGHT © – This copy has been produced from the ROS Digital Mapping System on 19/11/2020 with the authority of Ordnance Survey under Section 47 of the Copyright, Designs and Patents Act 1988. Unless there is a relevant exception to copyright, the copy must not be copied without the prior permission of the copyright owner. OS Licence no 100041182.





LAND REGISTER  
OF SCOTLAND

Officer's ID / Date

4534  
19/12/2018

Supplementary Plan to Title

**MID216697-5**



ORDNANCE SURVEY  
NATIONAL GRID REFERENCE

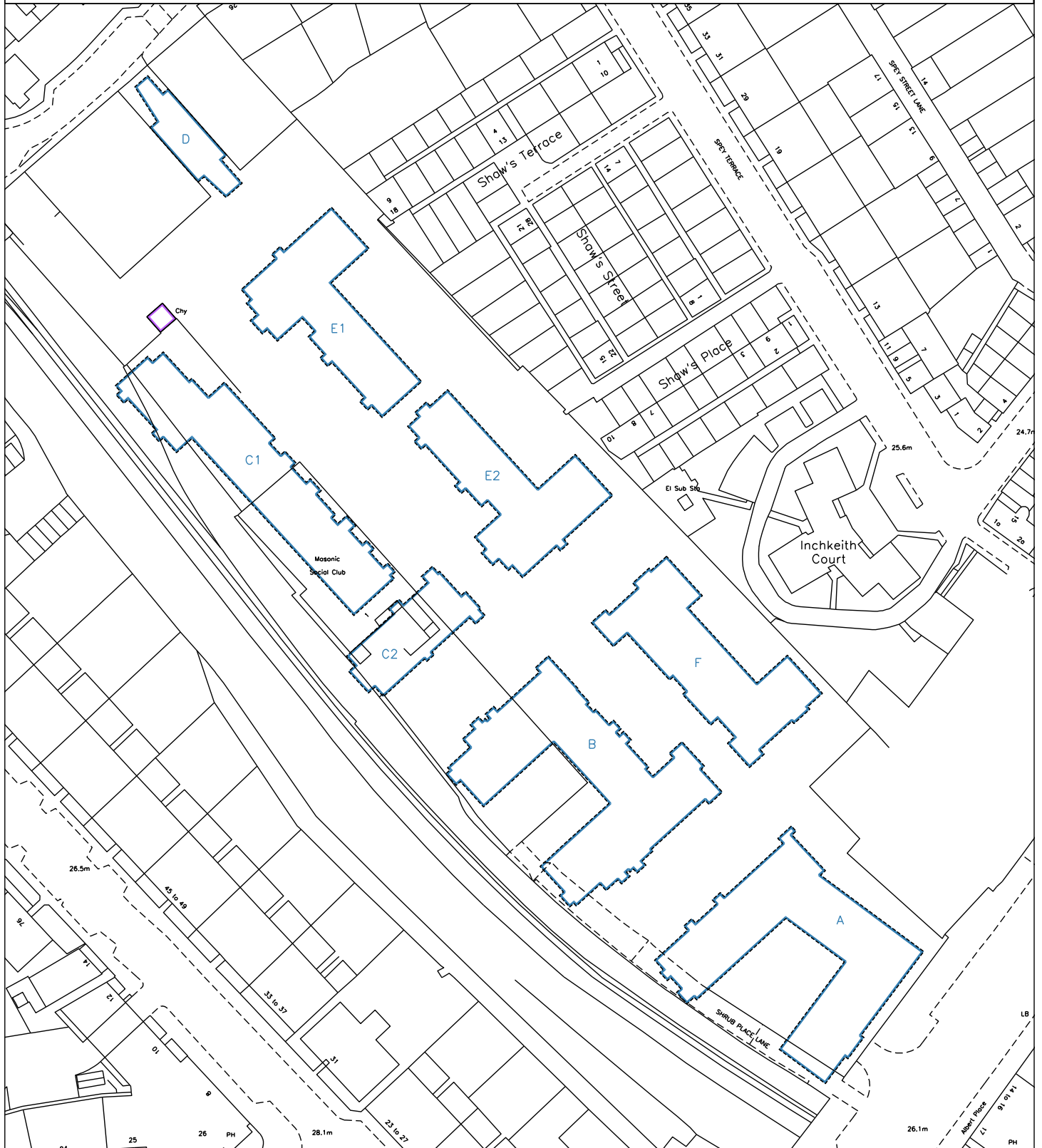
70m

NT2674NW NT2675SW

Survey Scale

1/1250

CROWN COPYRIGHT © - This copy has been produced from the ROS Digital Mapping System on 19/11/2020 with the authority of Ordnance Survey under Section 47 of the Copyright, Designs and Patents Act 1988. Unless there is a relevant exception to copyright, the copy must not be copied without the prior permission of the copyright owner. OS Licence no 100041182.





LAND REGISTER  
OF SCOTLAND

Officer's ID / Date

4534  
19/12/2018

Supplementary Plan to Title

**MID216697-4**



ORDNANCE SURVEY  
NATIONAL GRID REFERENCE

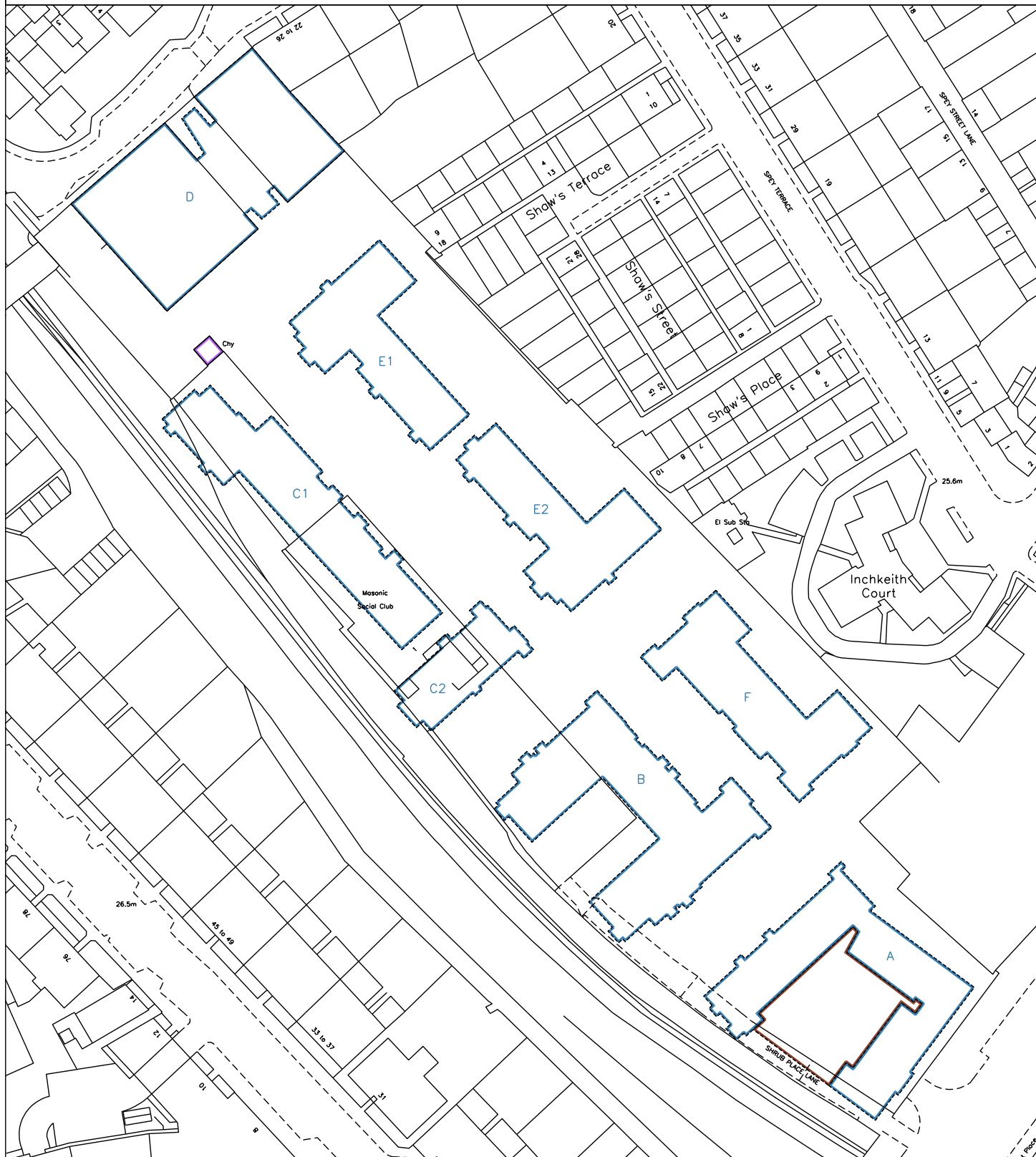
70m

NT2674NW NT2675SW

Survey Scale

1/1250

CROWN COPYRIGHT © – This copy has been produced from the ROS Digital Mapping System on 19/11/2020 with the authority of Ordnance Survey under Section 47 of the Copyright, Designs and Patents Act 1988. Unless there is a relevant exception to copyright, the copy must not be copied without the prior permission of the copyright owner. OS Licence no 100041182.





LAND REGISTER  
OF SCOTLAND

Officer's ID / Date

4534  
19/12/2018

Supplementary Plan to Title

**MID216697-3**



ORDNANCE SURVEY  
NATIONAL GRID REFERENCE

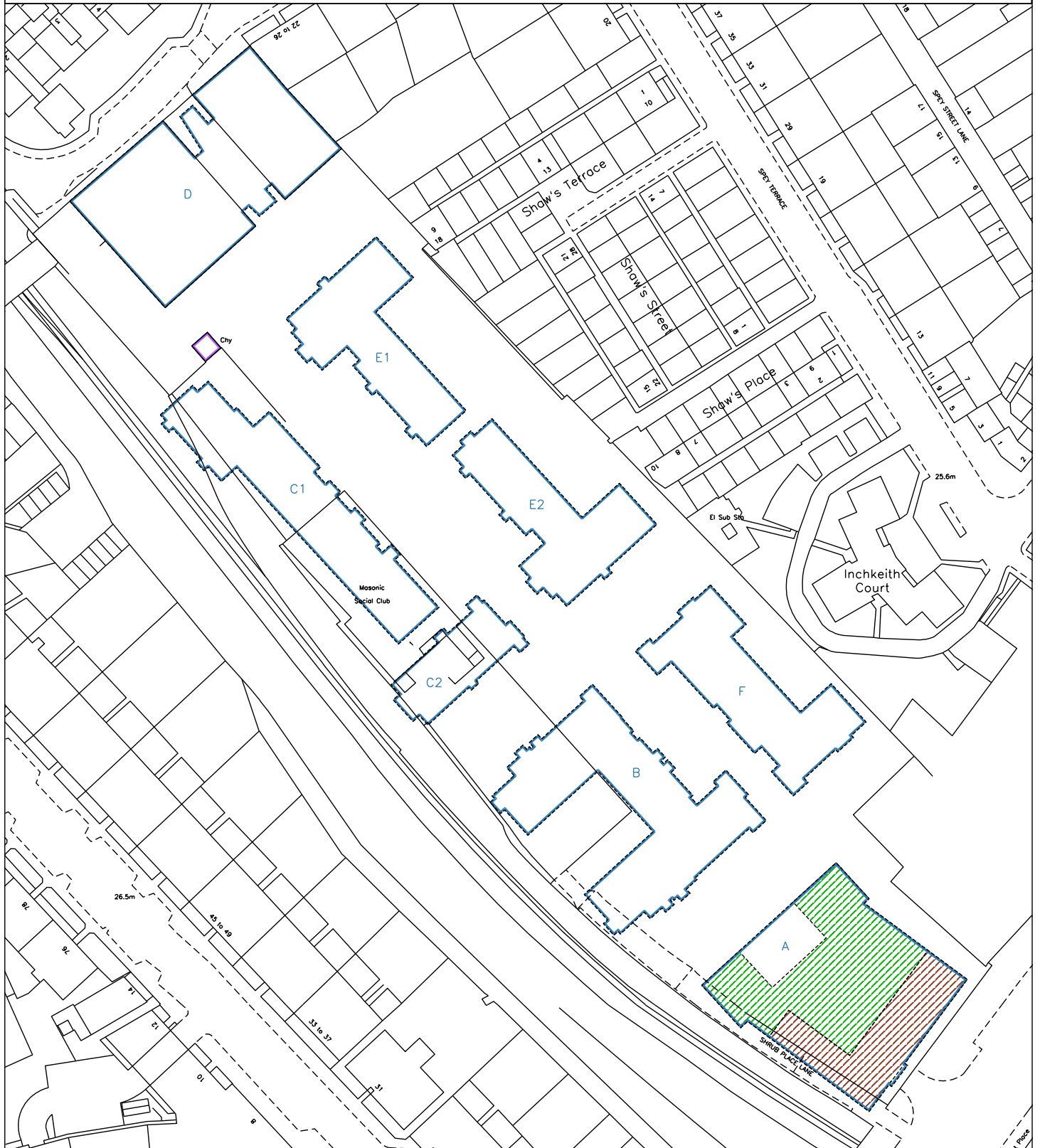
70m

NT2674NW NT2675SW

Survey Scale

1/1250

CROWN COPYRIGHT © – This copy has been produced from the ROS Digital Mapping System on 19/11/2020 with the authority of Ordnance Survey under Section 47 of the Copyright, Designs and Patents Act 1988. Unless there is a relevant exception to copyright, the copy must not be copied without the prior permission of the copyright owner. OS Licence no 100041182.





LAND REGISTER  
OF SCOTLAND

Officer's ID / Date

4534  
20/1/2019

Supplementary Plan to Title

**MID216697-2**



ORDNANCE SURVEY  
NATIONAL GRID REFERENCE

70m

NT2674NW NT2675SW

Survey Scale

1/1250

CROWN COPYRIGHT © – This copy has been produced from the ROS Digital Mapping System on 19/11/2020 with the authority of Ordnance Survey under Section 47 of the Copyright, Designs and Patents Act 1988. Unless there is a relevant exception to copyright, the copy must not be copied without the prior permission of the copyright owner. OS Licence no 100041182.







LAND REGISTER  
OF SCOTLAND

Officer's ID / Date

4534  
18/12/2018

Supplementary Plan to Title

**MID216697-1**



ORDNANCE SURVEY  
NATIONAL GRID REFERENCE

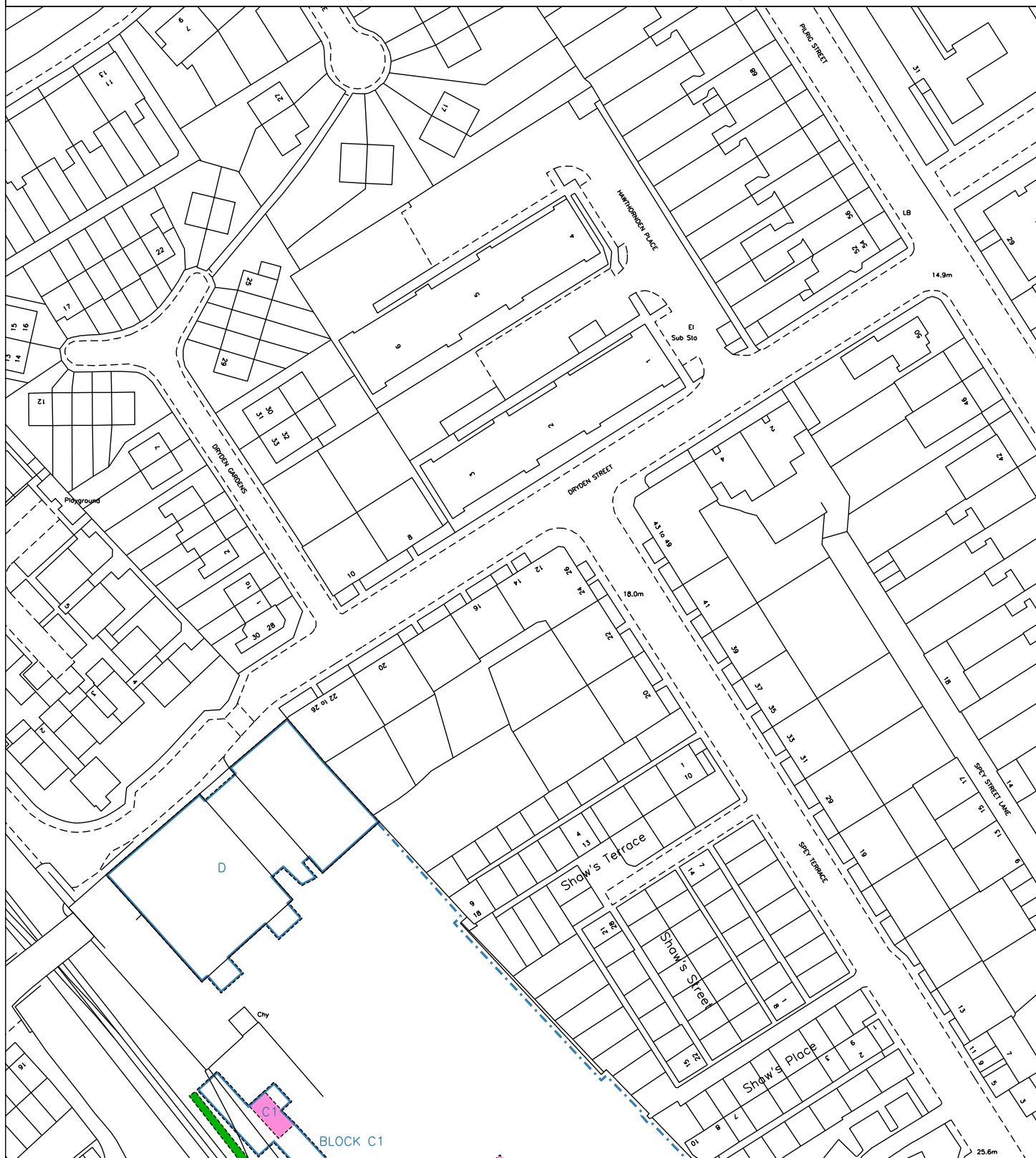
70m

NT2674NW NT2675SW

Survey Scale

1/1250

CROWN COPYRIGHT © – This copy has been produced from the ROS Digital Mapping System on 19/11/2020 with the authority of Ordnance Survey under Section 47 of the Copyright, Designs and Patents Act 1988. Unless there is a relevant exception to copyright, the copy must not be copied without the prior permission of the copyright owner. OS Licence no 100041182.







LAND REGISTER  
OF SCOTLAND

Officer's ID / Date

5968  
9/9/2020

TITLE NUMBER

**MID216697**



ORDNANCE SURVEY  
NATIONAL GRID REFERENCE

70m

NT2674NW NT2675SW

Survey Scale

1/1250

CROWN COPYRIGHT © – This copy has been produced from the ROS Digital Mapping System on 19/11/2020 with the authority of Ordnance Survey under Section 47 of the Copyright, Designs and Patents Act 1988. Unless there is a relevant exception to copyright, the copy must not be copied without the prior permission of the copyright owner. OS Licence no 100041182.

