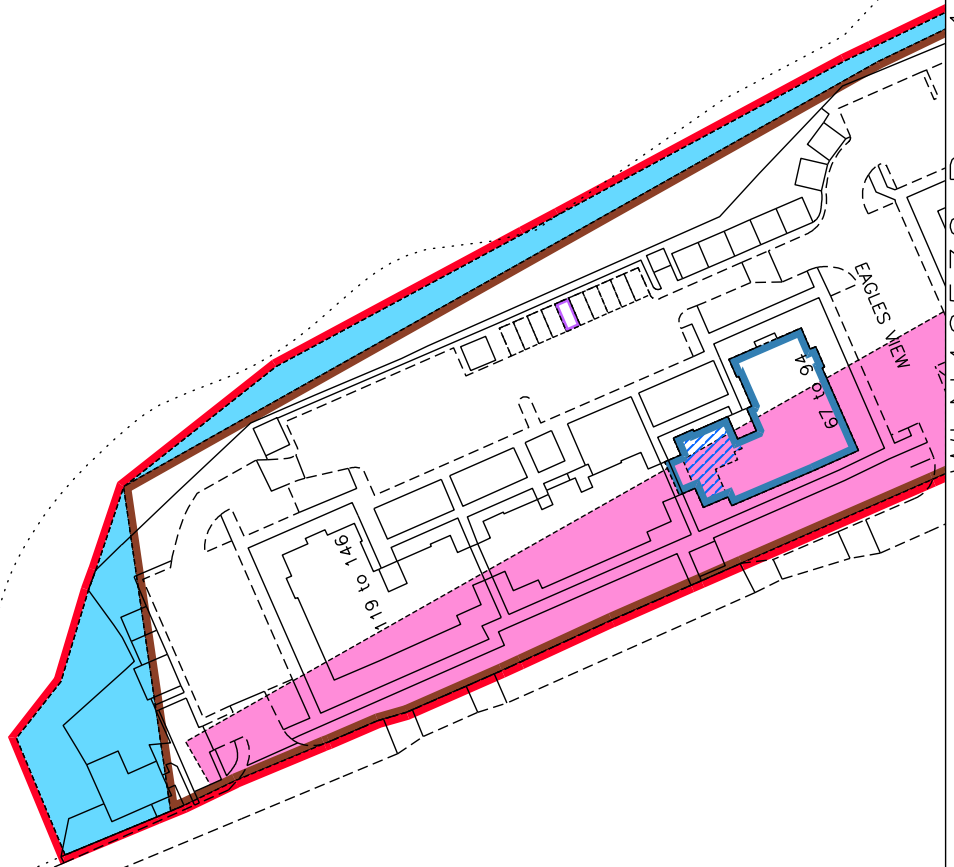


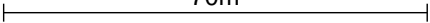


SEE SUPPLEMENTARY PLAN(S)

The boundaries shown by dotted lines have been plotted from the deeds. Physical boundaries will be indicated after their delineation on the Ordnance Map.

Golf Course



| | | |
|---|--|---|
|  LAND REGISTER OF SCOTLAND | Officer's ID / Date | TITLE NUMBER |
| | 4780 3/3/2015 | WLN46536 |
|  | ORDNANCE SURVEY NATIONAL GRID REFERENCE | 70m  |
| NT0469NW NT0469NE NT0470 | | Survey Scale |
| | | 1/2500 |

CROWN COPYRIGHT © – This copy has been produced from the ROS Digital Mapping System on 07/04/2021 with the authority of Ordnance Survey under Section 47 of the Copyright, Designs and Patents Act 1988. Unless there is a relevant exception to copyright, the copy must not be copied without the prior permission of the copyright owner. OS Licence no 100041182.

