

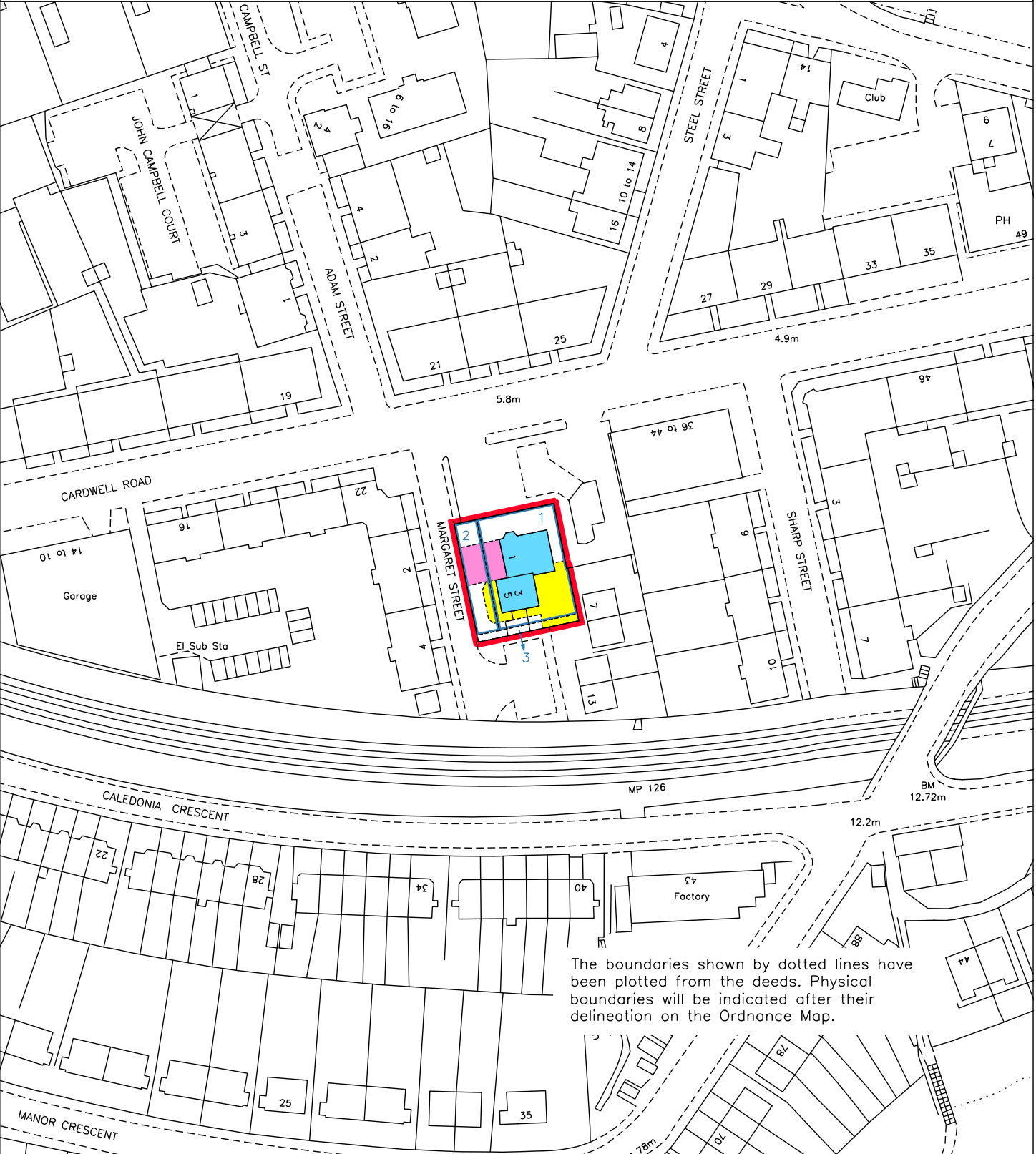


<div></div> <div>LAND REGISTER OF SCOTLAND</div>		Officer's ID / Date	TITLE NUMBER
		3922 13/12/2001	REN100541
<div></div>	ORDNANCE SURVEY NATIONAL GRID REFERENCE		<div><div></div><div>70m</div><div></div></div>
NS2477SE NS2577SW			Survey Scale
			1/1250

CROWN COPYRIGHT © – This copy has been produced from the ROS Digital Mapping System on 13/12/2007 and was made with the authority of Ordnance Survey pursuant to Section 47 of the Copyright, Designs and Patents Act 1988. Unless that act provides a relevant exception to copyright, the copy must not be copied without the prior permission of the copyright owner.



The boundaries shown by dotted lines have been plotted from the deeds. Physical boundaries will be indicated after their delineation on the Ordnance Map.