

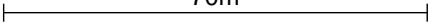


[illegible]

 LAND REGISTER OF SCOTLAND	Officer's ID / Date	TITLE NUMBER
	3429 24/8/2005	MID79331
	ORDNANCE SURVEY NATIONAL GRID REFERENCE	70m 
NT2176SE NT2276SW NT2176NE NT2276NW		Survey Scale 1/1250

CROWN COPYRIGHT © – This copy has been produced from the ROS Digital Mapping System on 04/07/2013 with the authority of Ordnance Survey under Section 47 of the Copyright, Designs and Patents Act 1988. Unless there is a relevant exception to copyright, the copy must not be copied without the prior permission of the copyright owner. OS Licence no 100041182.

