




<div> LAND REGISTER OF SCOTLAND</div>	Officer's ID / Date	TITLE NUMBER
	3048 22/8/2016	KNR3696
<div></div>	ORDNANCE SURVEY NATIONAL GRID REFERENCE	140m 
NO0400 NO0401 NO00SW		Survey Scale 1/2500

CROWN COPYRIGHT © – This copy has been produced from the ROS Digital Mapping System on 23/08/2016 with the authority of Ordnance Survey under Section 47 of the Copyright, Designs and Patents Act 1988. Unless there is a relevant exception to copyright, the copy must not be copied without the prior permission of the copyright owner. OS Licence no 100041182.

