


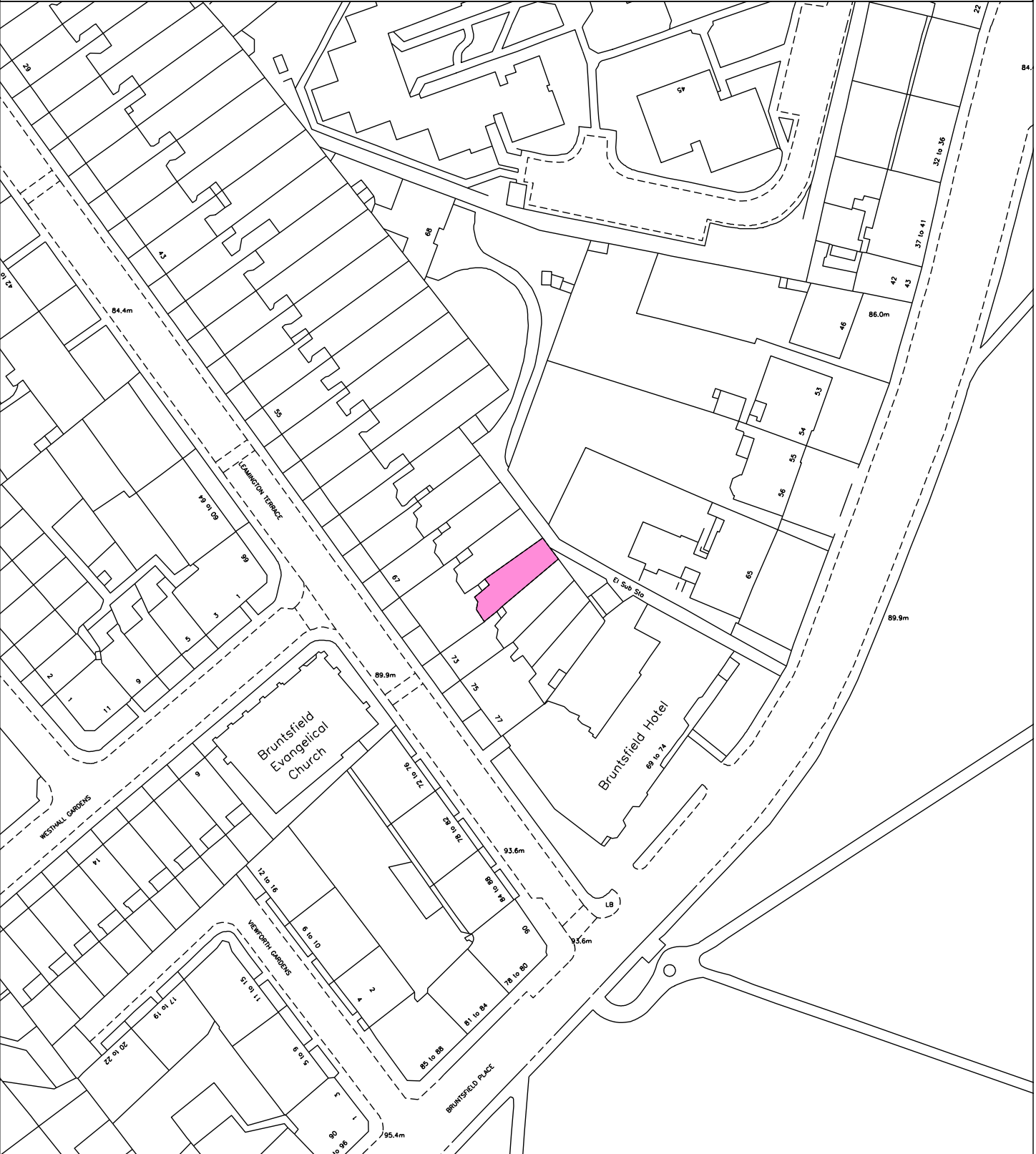


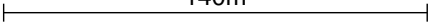


| | | |
|---|--|---|
|  LAND REGISTER OF SCOTLAND | Officer's ID / Date | Supplementary Plan to Title |
| | 6087 25/2/2015 | MID158329-1 |
|  | ORDNANCE SURVEY NATIONAL GRID REFERENCE | 70m  |
| NT2472SE NT2472NE | | Survey Scale |
| | | 1/1250 |

CROWN COPYRIGHT © – This copy has been produced from the ROS Digital Mapping System on 26/02/2015 with the authority of Ordnance Survey under Section 47 of the Copyright, Designs and Patents Act 1988. Unless there is a relevant exception to copyright, the copy must not be copied without the prior permission of the copyright owner. OS Licence no 100041182.



| | | |
|---|--|--|
|  LAND REGISTER OF SCOTLAND | Officer's ID / Date | TITLE NUMBER |
| | 6087 25/2/2015 | MID158329 |
|  | ORDNANCE SURVEY NATIONAL GRID REFERENCE | 140m  |
| NT2472SW NT2472SE NT2472NW NT2472NE | | Survey Scale 1/1250 |

CROWN COPYRIGHT © – This copy has been produced from the ROS Digital Mapping System on 26/02/2015 with the authority of Ordnance Survey under Section 47 of the Copyright, Designs and Patents Act 1988. Unless there is a relevant exception to copyright, the copy must not be copied without the prior permission of the copyright owner. OS Licence no 100041182.

