

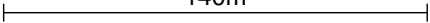


NOTE : THE LAND TINTED GREEN HEREON
IS NOT INCLUDED WITHIN THE RED EDGE

The boundaries shown by dotted lines have
been plotted from the deeds. Physical
boundaries will be indicated after their
delimitation on the Ordnance Map

 LAND REGISTER OF SCOTLAND	Officer's ID / Date	TITLE NUMBER
	6709 18/8/2016	MID119761
	ORDNANCE SURVEY NATIONAL GRID REFERENCE	140m 
NT3671SW NT3671SE NT3671NW NT3671NE		Survey Scale 1/1250

CROWN COPYRIGHT © – This copy has been produced from the ROS Digital Mapping System on 19/08/2016 with the authority of Ordnance Survey under Section 47 of the Copyright, Designs and Patents Act 1988. Unless there is a relevant exception to copyright, the copy must not be copied without the prior permission of the copyright owner. OS Licence no 100041182.

