



LAND REGISTER  
OF SCOTLAND

Officer's ID / Date

4780  
29/9/2016

TITLE NUMBER

**MID96184**



ORDNANCE SURVEY  
NATIONAL GRID REFERENCE

70m

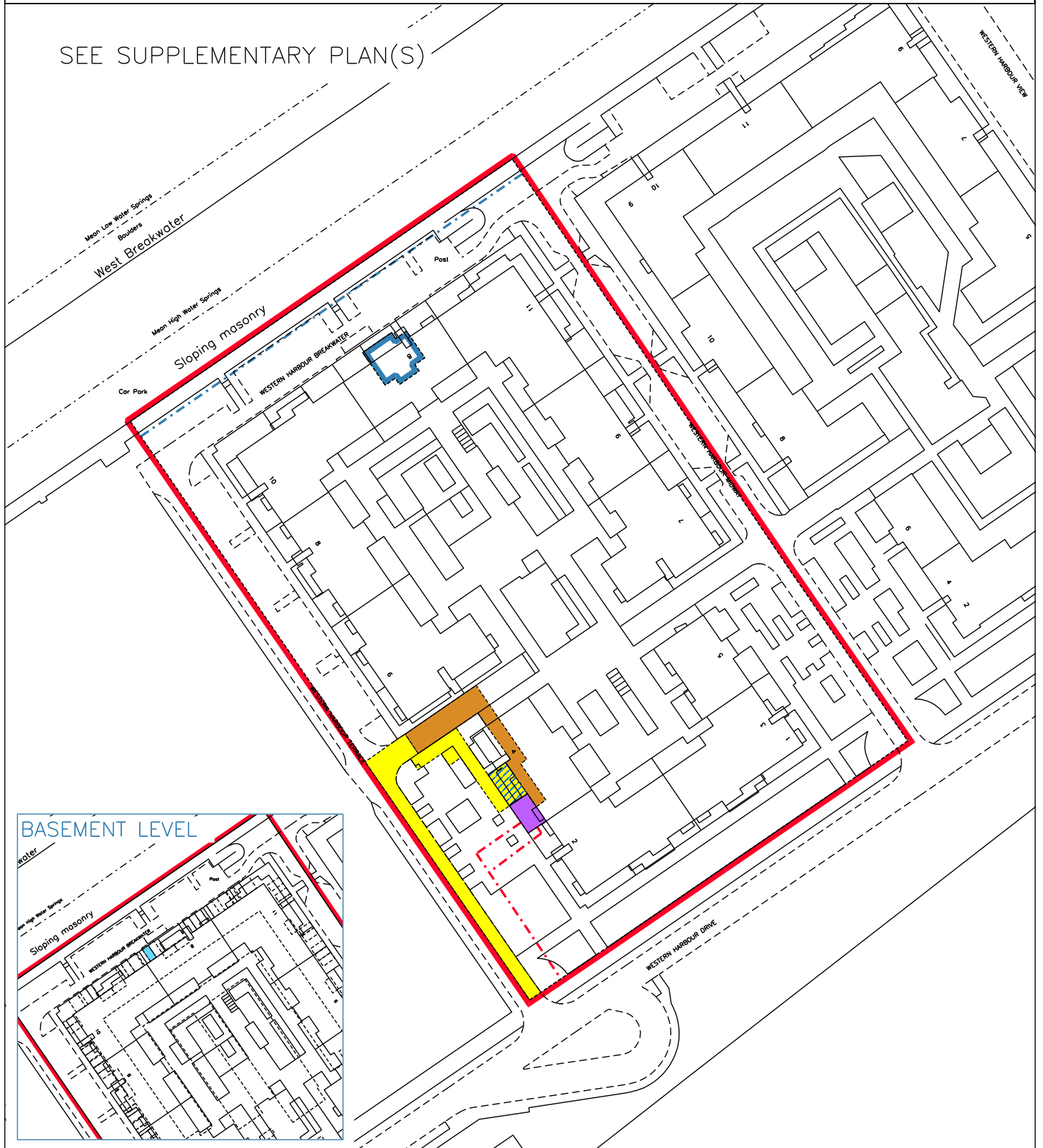
NT2577NE

Survey Scale

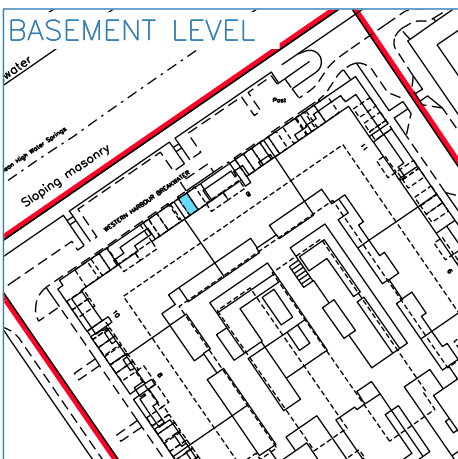
1/1250

CROWN COPYRIGHT © - This copy has been produced from the ROS Digital Mapping System on 02/04/2021 with the authority of Ordnance Survey under Section 47 of the Copyright, Designs and Patents Act 1988. Unless there is a relevant exception to copyright, the copy must not be copied without the prior permission of the copyright owner. OS Licence no 100041182.

SEE SUPPLEMENTARY PLAN(S)

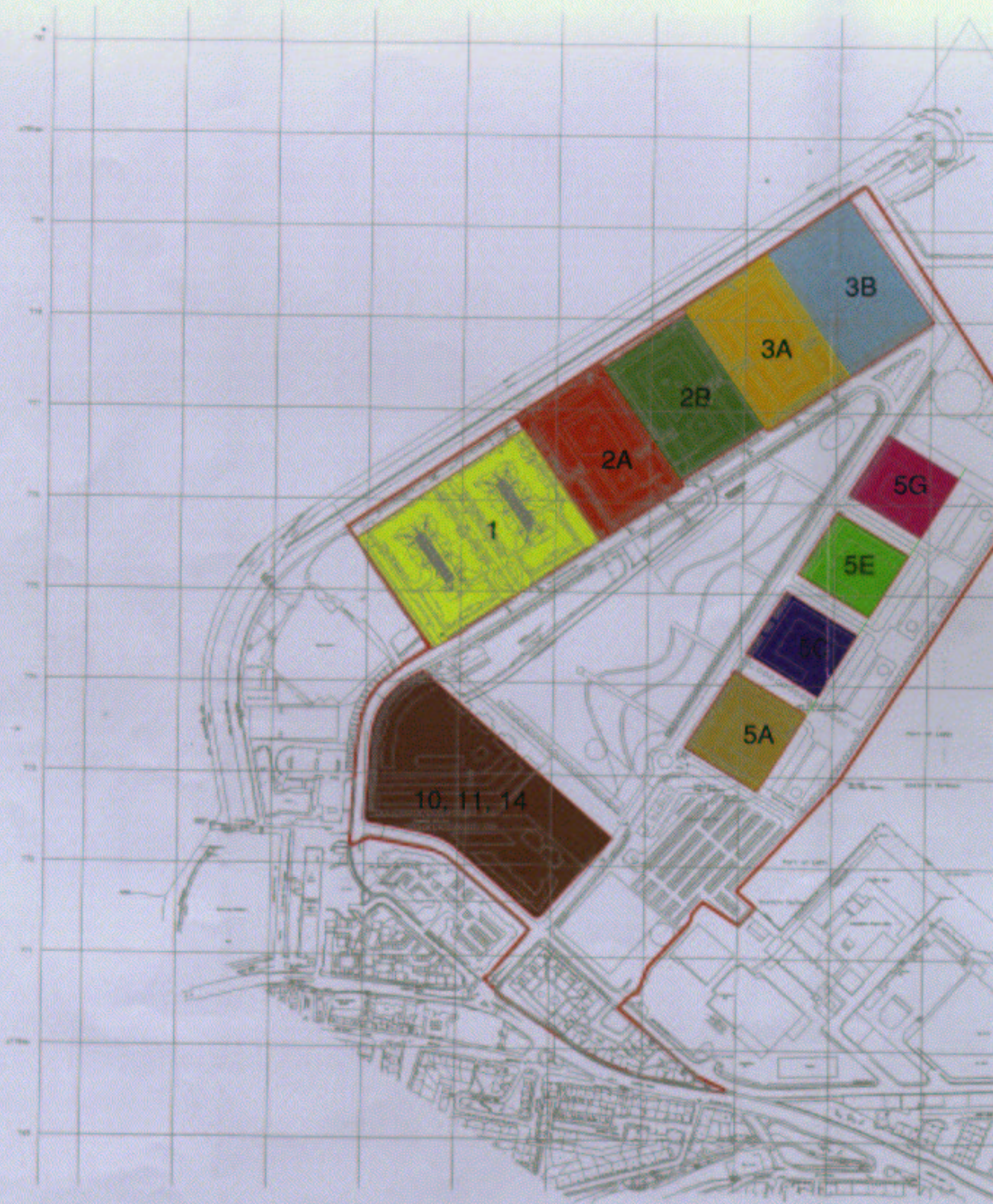


BASEMENT LEVEL





# Forth Ports Residential Plot Boundaries Western



16th December 2002



LAND REGISTER  
OF SCOTLAND

Officer's ID/Date

4780  
29/9/2016

Title

Number

MID96184

SUPPLEMENTARY PLAN 2  
TO THE TITLE PLAN

Cooper Cromar

3B

5G

5E

*Charles Hammond*

FORTH PORTS  
PLC

*Alan Edge*

FORTH PROPR  
DEVS LTD



FORTH PORTS PLC



# Forth Ports Boundary Western Harbour



16th December 2002



LAND REGISTER  
OF SCOTLAND

Officer's ID/Date




4780  
29/9/2016





Title Number





MID96184

SUPPLEMENTARY PLAN 1  
TO THE TITLE PLAN

Cooper Cromar

-  LINE OF RESIDENTIAL LAND
-  LINE OF COMMERCIAL LAND
-  AREA OF MAIN ROADS
- A - B LOCATION OF NEW QUAY WALLS

  } F PORTS PLC  
  } (or one Director Only)

  } F PROPERTY  
DEVS LTD  
  } (or one Director Only)



FORTH PORTS PLC