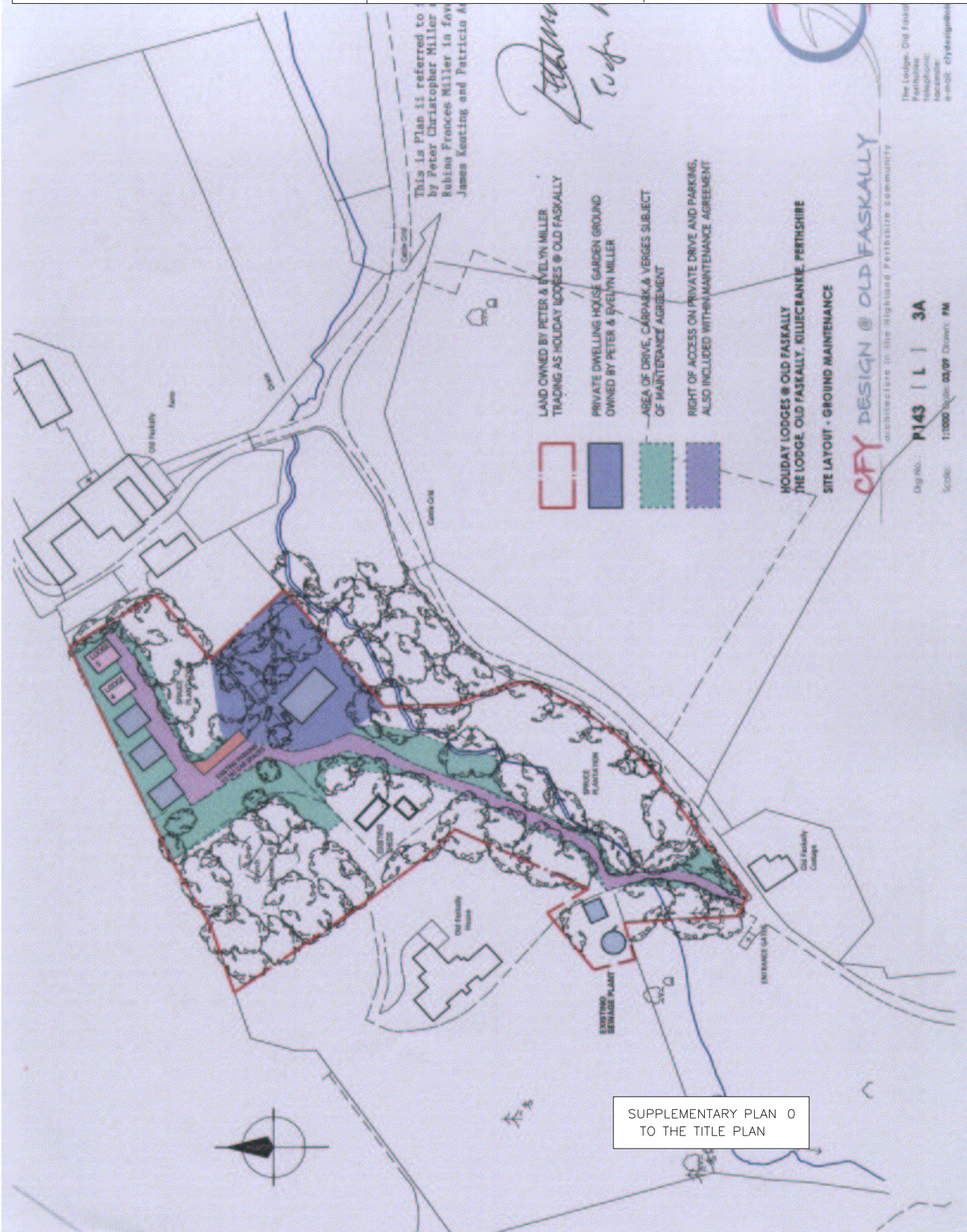




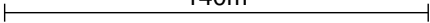
LAND REGISTER
OF SCOTLAND

Officer's ID/Date
2719
19/3/2013

Title Number
PTH36187



SUPPLEMENTARY PLAN 0
TO THE TITLE PLAN

 LAND REGISTER OF SCOTLAND	Officer's ID / Date	TITLE NUMBER
	2719 19/3/2013	PTH36187
	ORDNANCE SURVEY NATIONAL GRID REFERENCE	140m 
	NN9162 NN9163 NN96SW	Survey Scale 1/2500

CROWN COPYRIGHT © – This copy has been produced from the ROS Digital Mapping System on 03/04/2021 with the authority of Ordnance Survey under Section 47 of the Copyright, Designs and Patents Act 1988. Unless there is a relevant exception to copyright, the copy must not be copied without the prior permission of the copyright owner. OS Licence no 100041182.

