
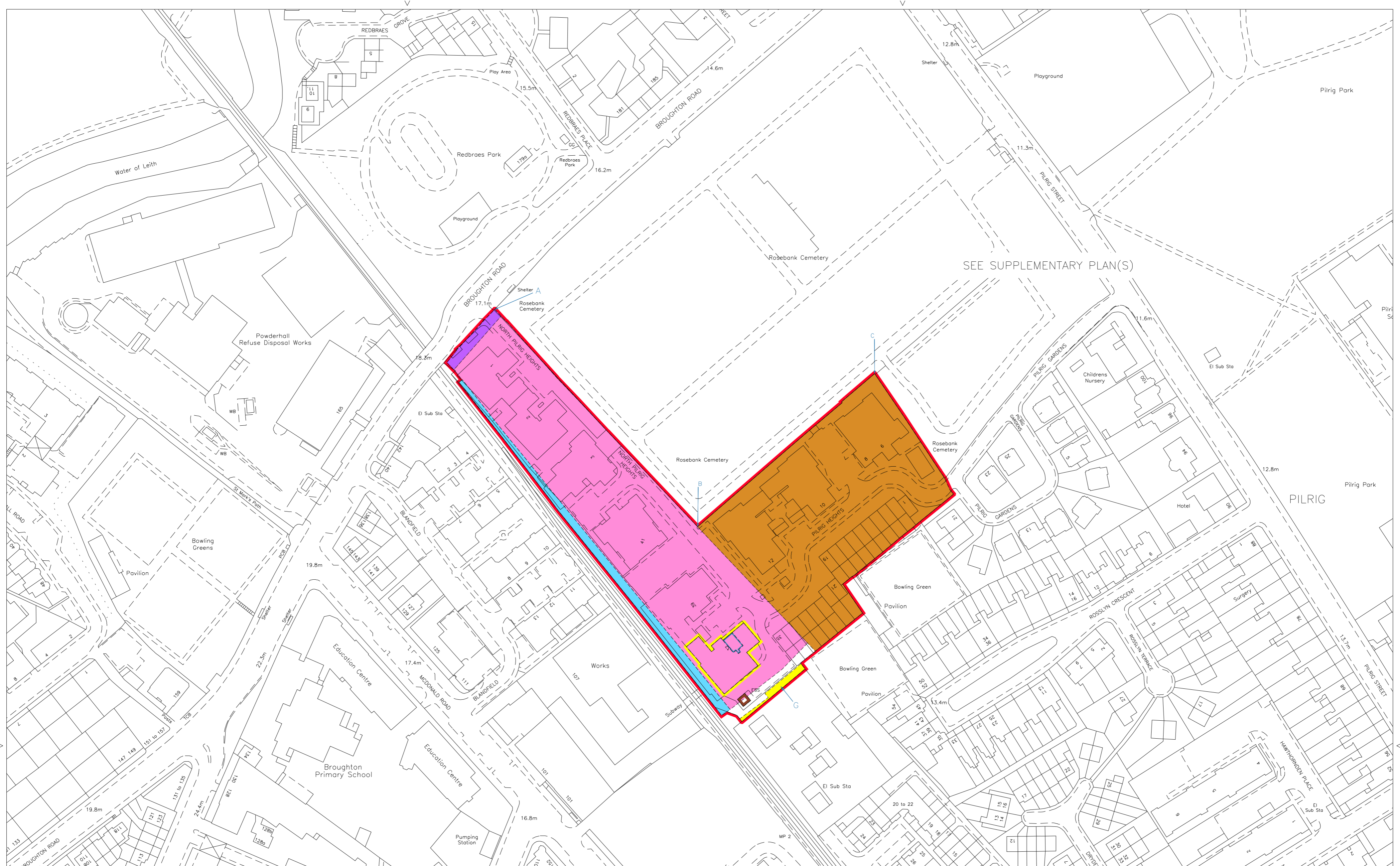
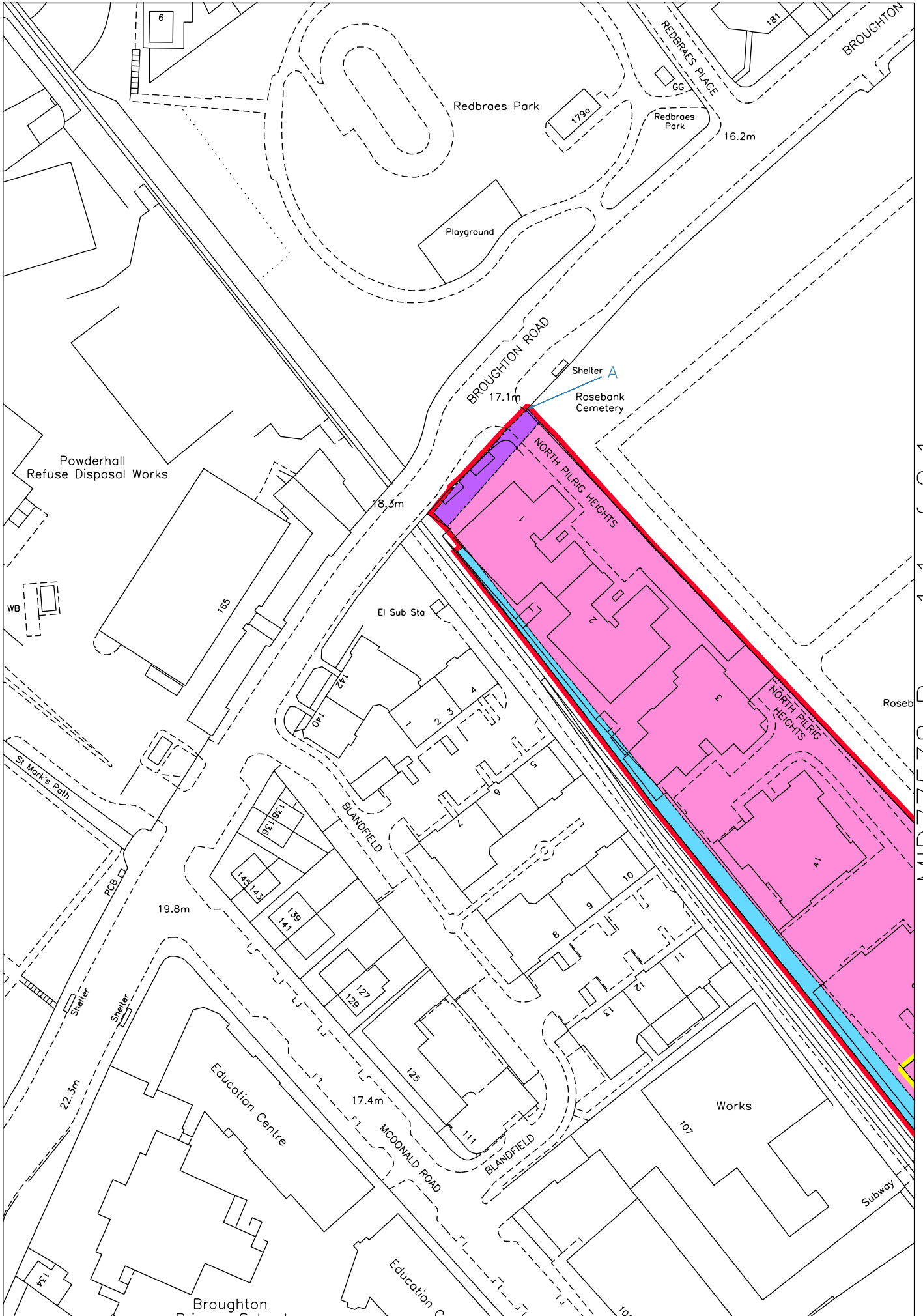
 LAND REGISTER OF SCOTLAND	Officer's ID / Date	TITLE NUMBER
	2849 1/9/2009	MID77538
	ORDNANCE SURVEY NATIONAL GRID REFERENCE	70m
NT2575SE NT2675SW NT2575NE NT2675NW		Survey Scale
		1/1250
<small>CROWN COPYRIGHT © - This copy has been produced from the ROS Digital Mapping System on 02/04/2021 with the authority of Ordnance Survey under Section 47 of the Copyright, Designs and Patents Act 1988. Unless there is a relevant exception to copyright, the copy must not be copied without the prior permission of the copyright owner. OS Licence no 100041182.</small>		





LAND REGISTER
OF SCOTLAND

Officer's ID/Date

2849
1/9/2009

Title Number

MID77538

SUPPLEMENTARY PLAN
TO THE TITLE PLAN

