




|   |  |   |
|---|--|---|
| <br>LAND REGISTER<br>OF SCOTLAND | Officer's ID / Date                        | TITLE NUMBER  |
|   | 4578<br>13/8/2012                          | <b>MID141802</b>  |
|                                  | ORDNANCE SURVEY<br>NATIONAL GRID REFERENCE | 70m<br> |
| NT1974SE NT2074SW   |  | Survey Scale<br>1/1250  |

CROWN COPYRIGHT © – This copy has been produced from the ROS Digital Mapping System on 02/10/2012 with the authority of Ordnance Survey under Section 47 of the Copyright, Designs and Patents Act 1988. Unless there is a relevant exception to copyright, the copy must not be copied without the prior permission of the copyright owner. OS Licence no 100041182.

