



LAND REGISTER  
OF SCOTLAND

Officer's ID / Date

6850  
5/6/2017

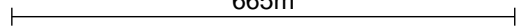
TITLE NUMBER

**INV39422**



ORDNANCE SURVEY  
NATIONAL GRID REFERENCE

665m

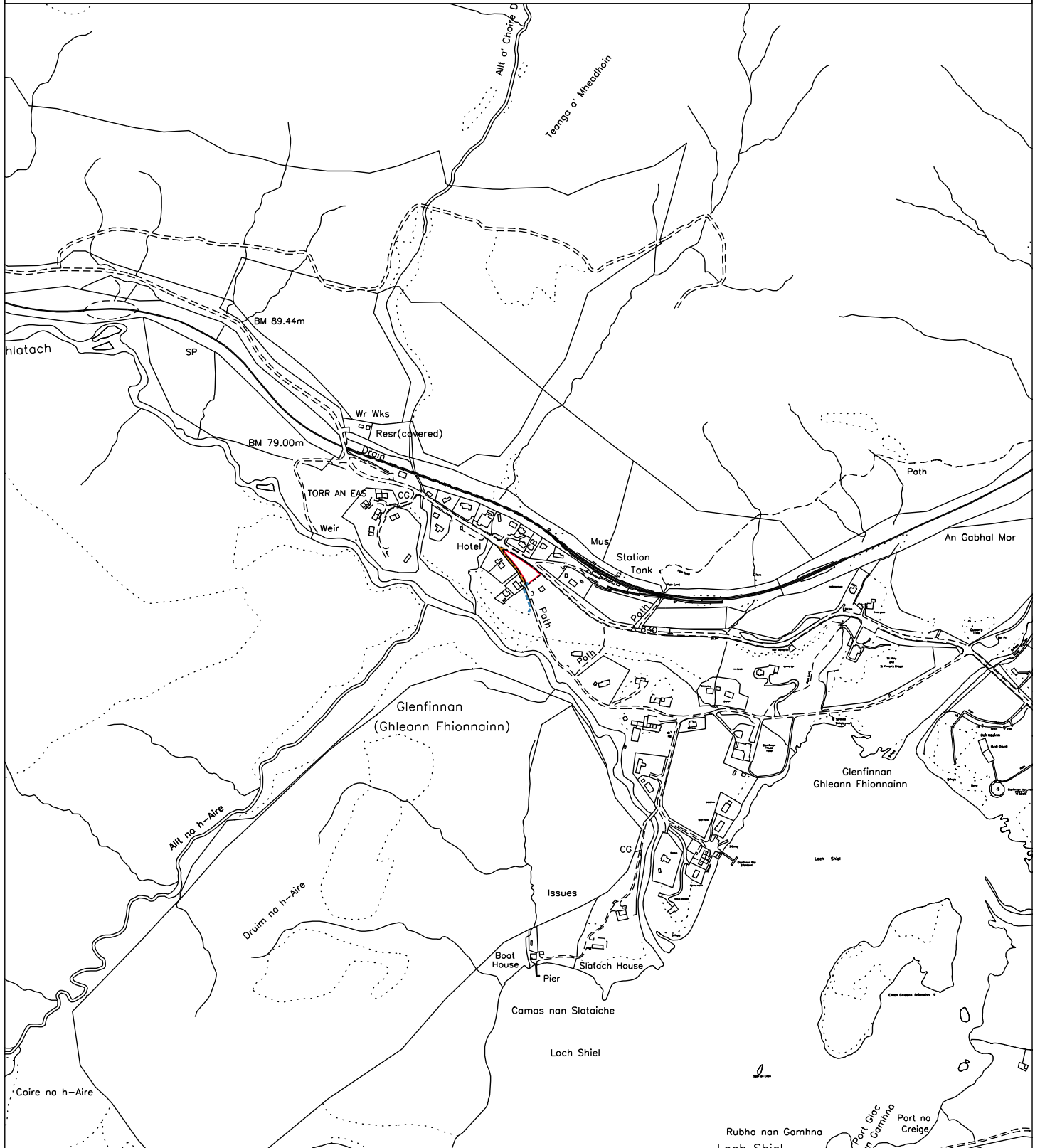


NM9080 NM87NE NM97NW NM88SE

Survey Scale

1/10000

CROWN COPYRIGHT © - This copy has been produced from the ROS Digital Mapping System on 06/06/2017 with the authority of Ordnance Survey under Section 47 of the Copyright, Designs and Patents Act 1988. Unless there is a relevant exception to copyright, the copy must not be copied without the prior permission of the copyright owner. OS Licence no 100041182.





LAND REGISTER  
OF SCOTLAND

Officer's ID / Date

3168  
28/5/2019

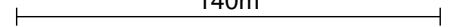
TITLE NUMBER

**INV39428**



ORDNANCE SURVEY  
NATIONAL GRID REFERENCE

140m

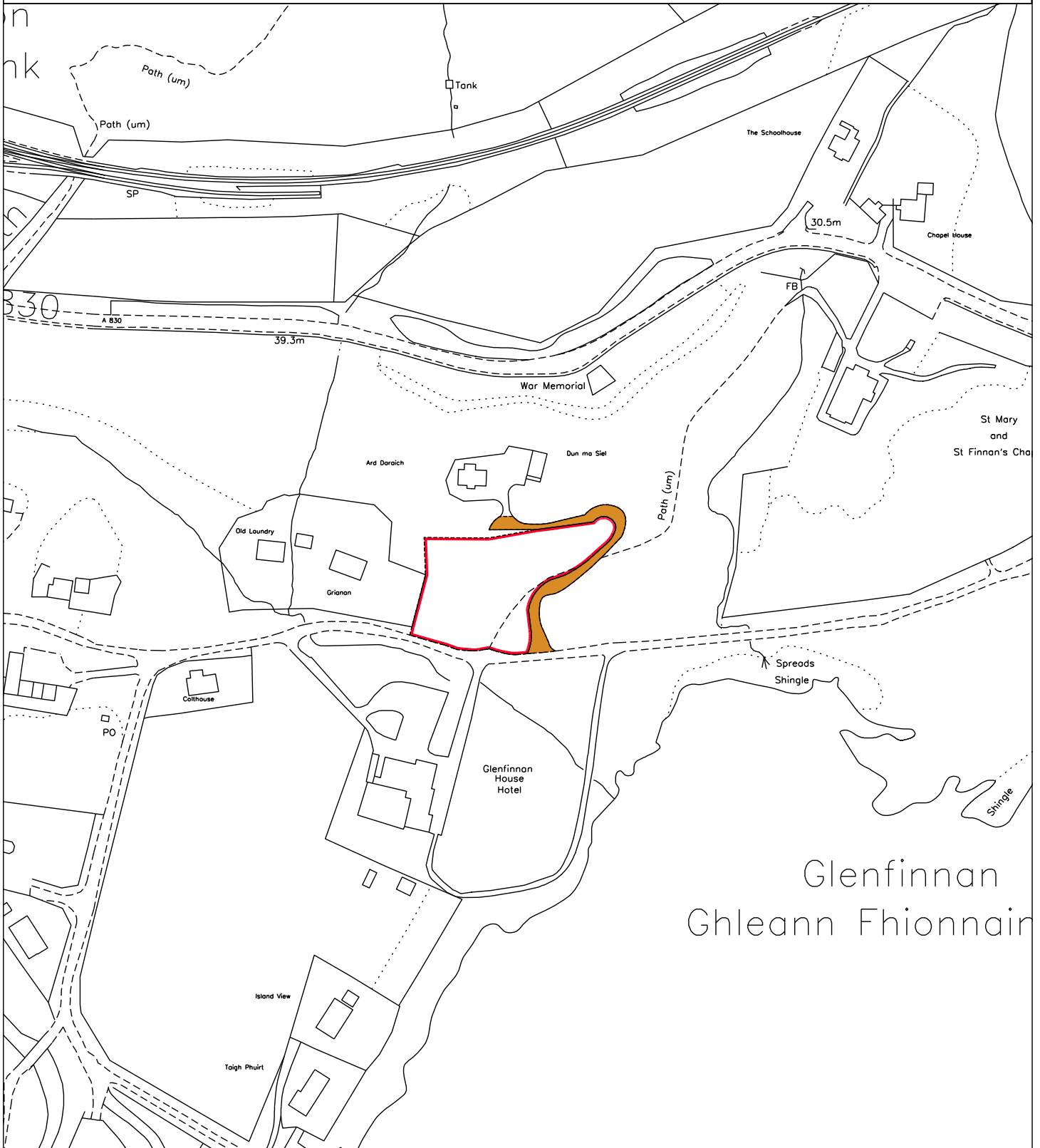


NM9080 NM88SE NM98SW

Survey Scale

1/2500

CROWN COPYRIGHT © - This copy has been produced from the ROS Digital Mapping System on 29/05/2019 with the authority of Ordnance Survey under Section 47 of the Copyright, Designs and Patents Act 1988. Unless there is a relevant exception to copyright, the copy must not be copied without the prior permission of the copyright owner. OS Licence no 100041182.



Glenfinnan  
Ghleann Fhionnair