



LAND REGISTER
OF SCOTLAND

Officer's ID / Date

5995
1/2/2019

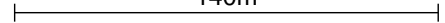
Supplementary Plan to Title

MID211962-1



ORDNANCE SURVEY
NATIONAL GRID REFERENCE

140m



NT2970SW NT2970SE NT2970NW NT2970NE

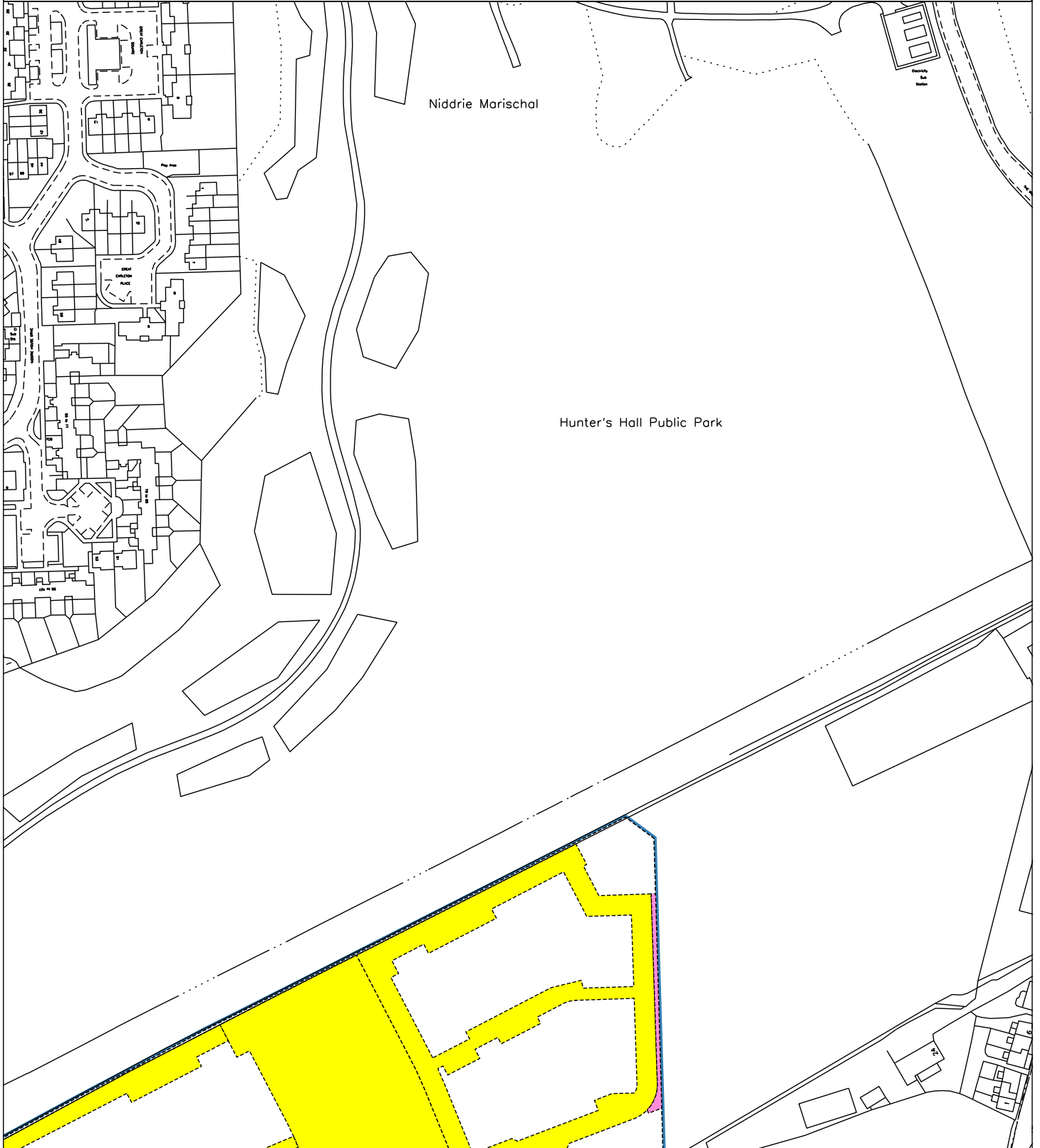
Survey Scale

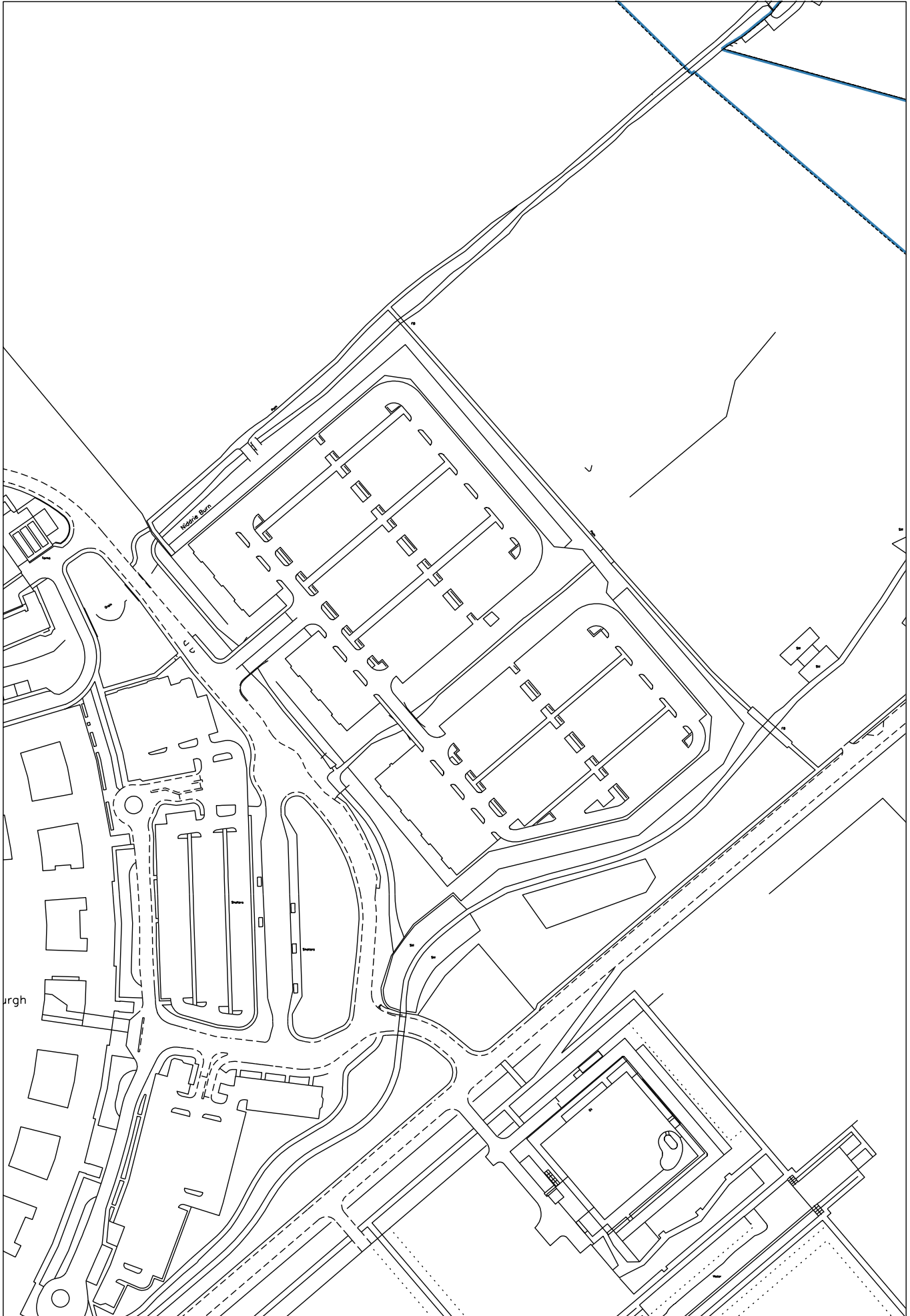
1/2500

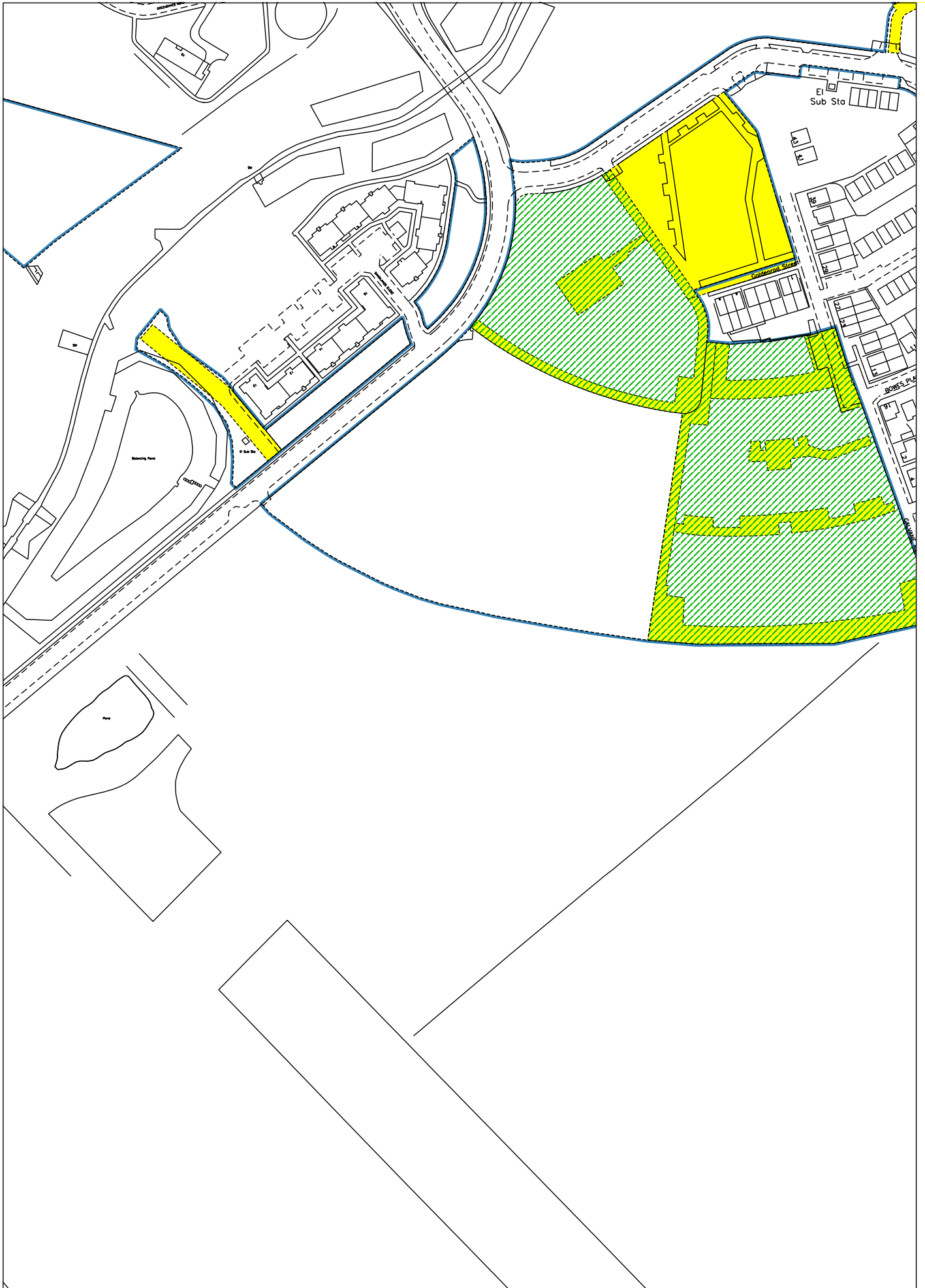
CROWN COPYRIGHT © – This copy has been produced from the ROS Digital Mapping System on 01/04/2021 with the authority of Ordnance Survey under Section 47 of the Copyright, Designs and Patents Act 1988. Unless there is a relevant exception to copyright, the copy must not be copied without the prior permission of the copyright owner. OS Licence no 100041182.

Niddrie Marischal

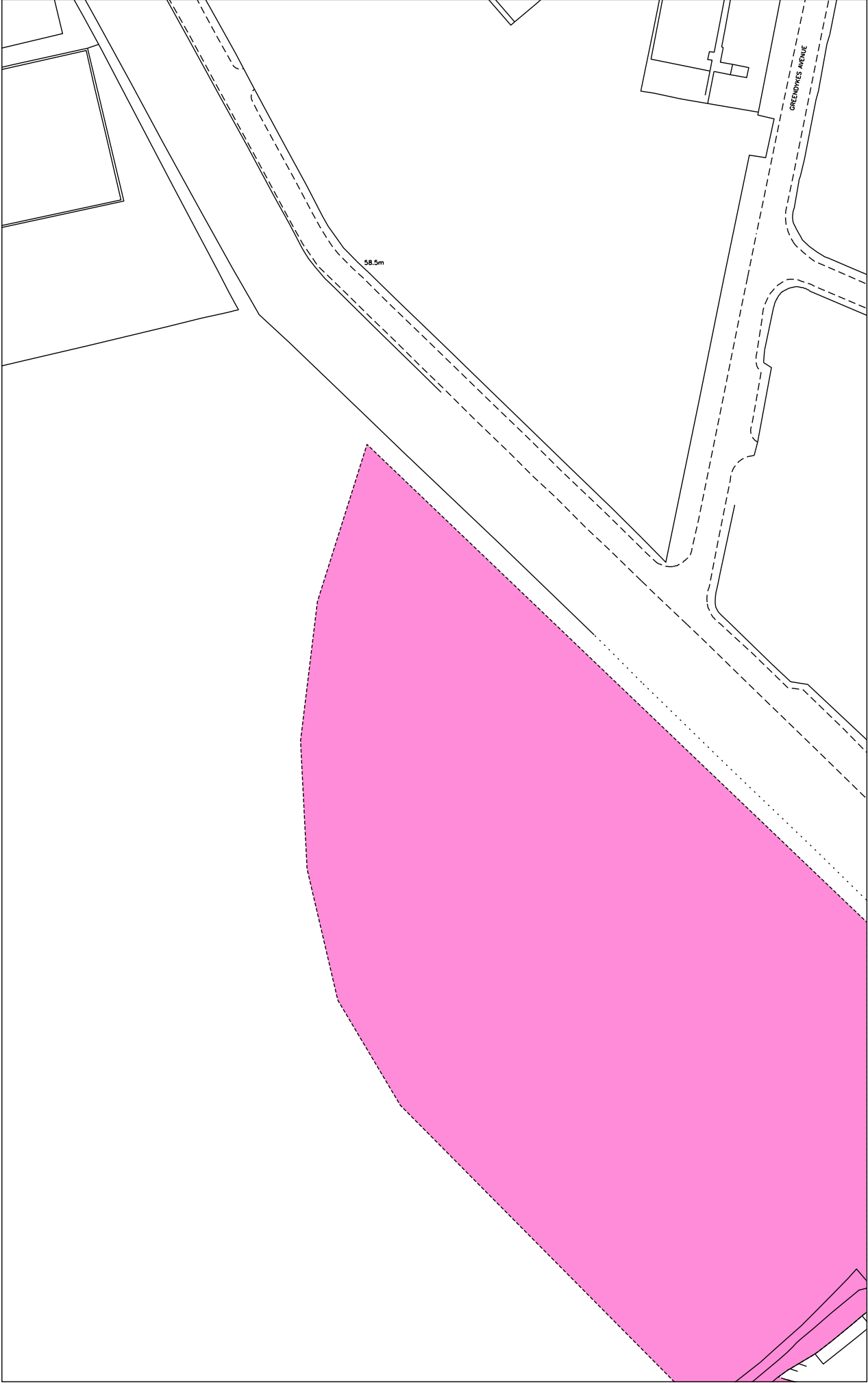
Hunter's Hall Public Park

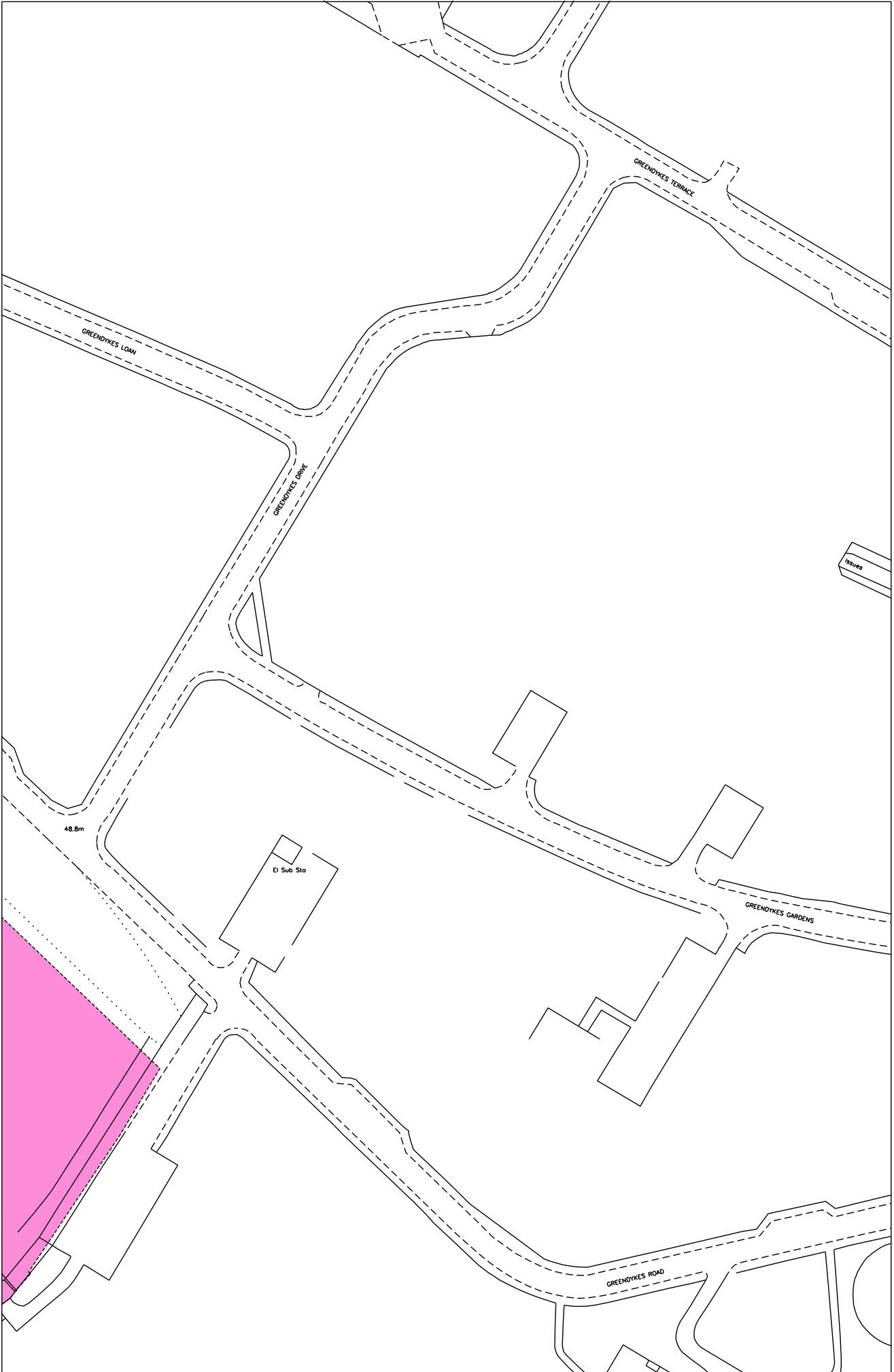


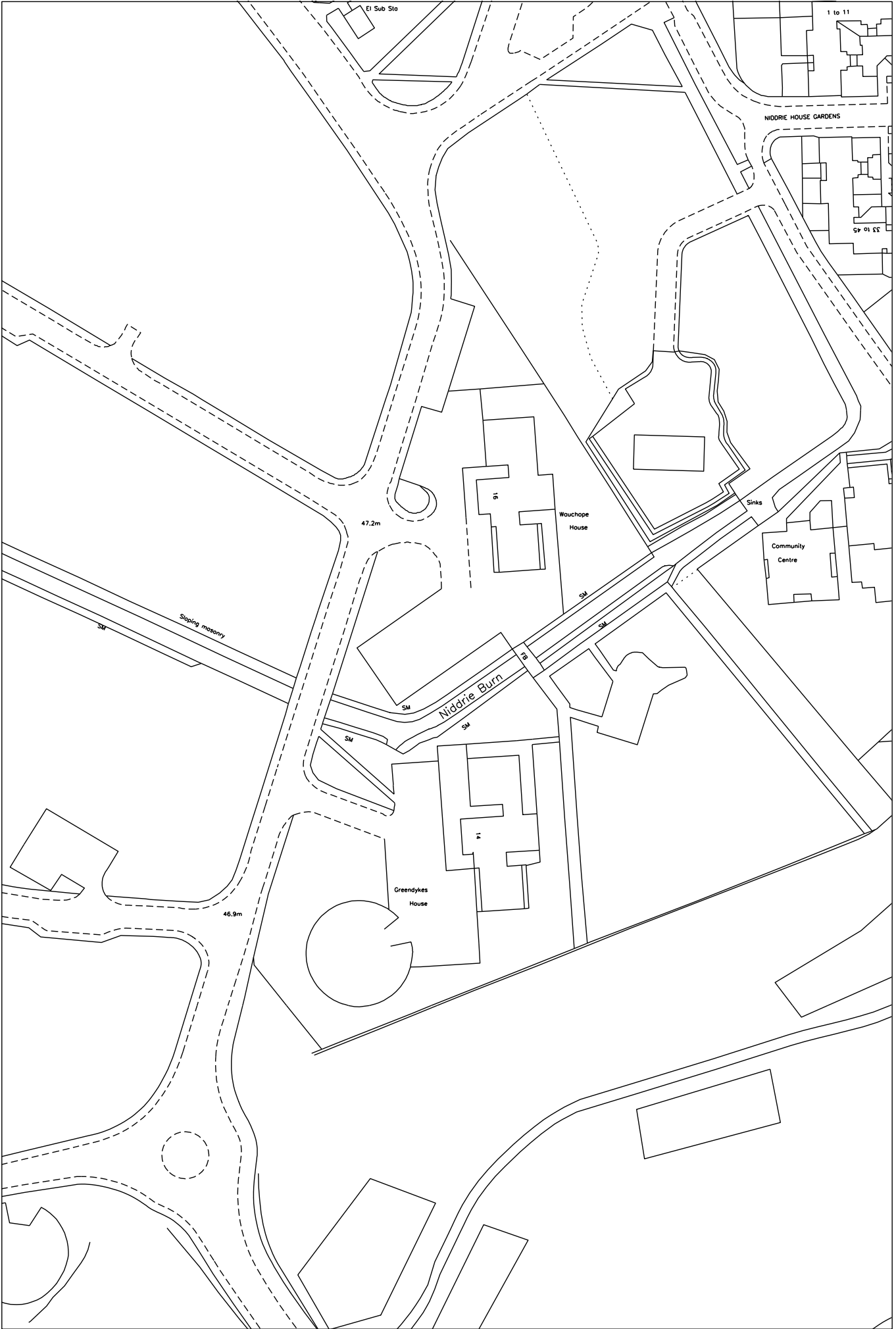


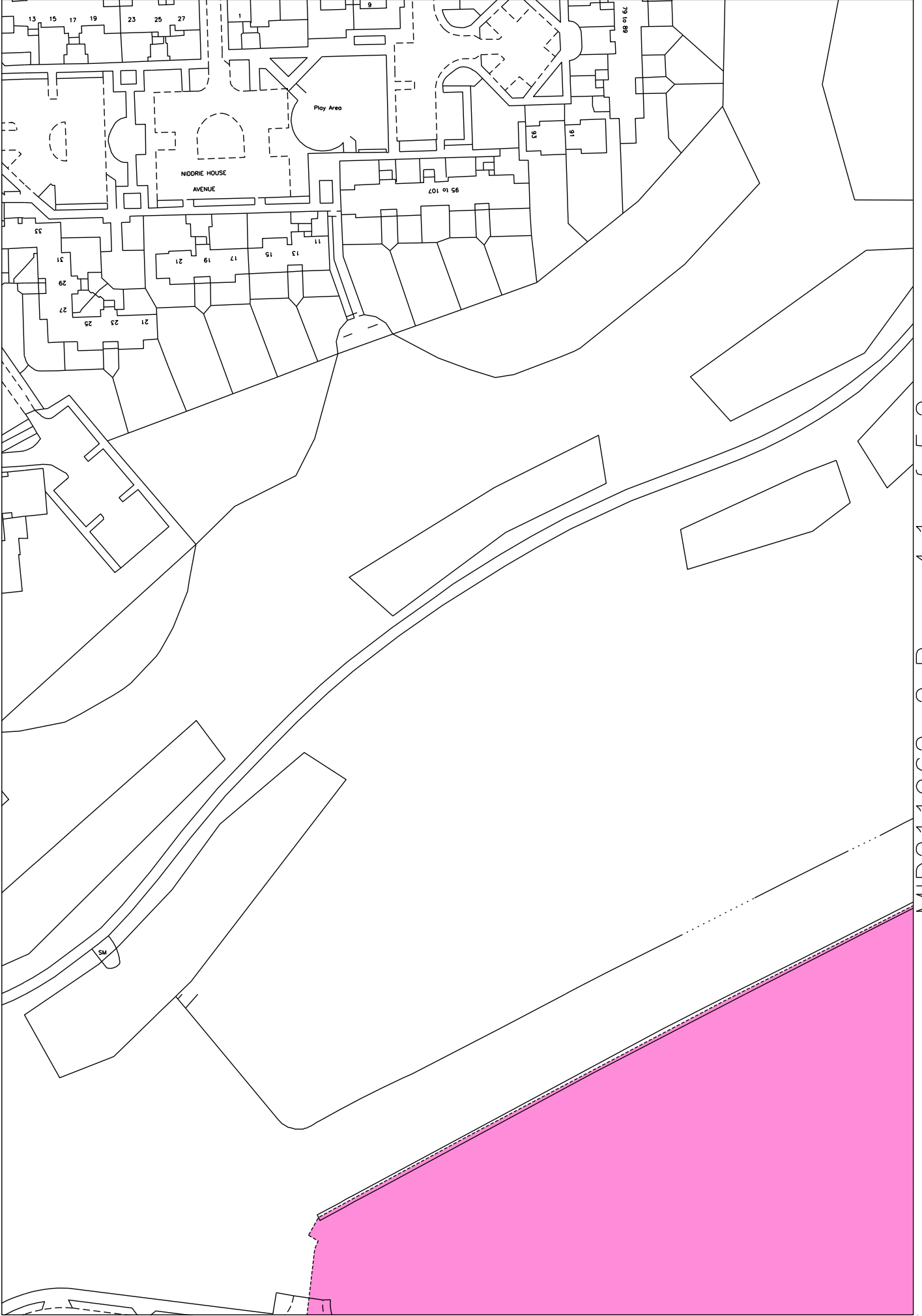




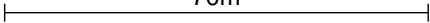




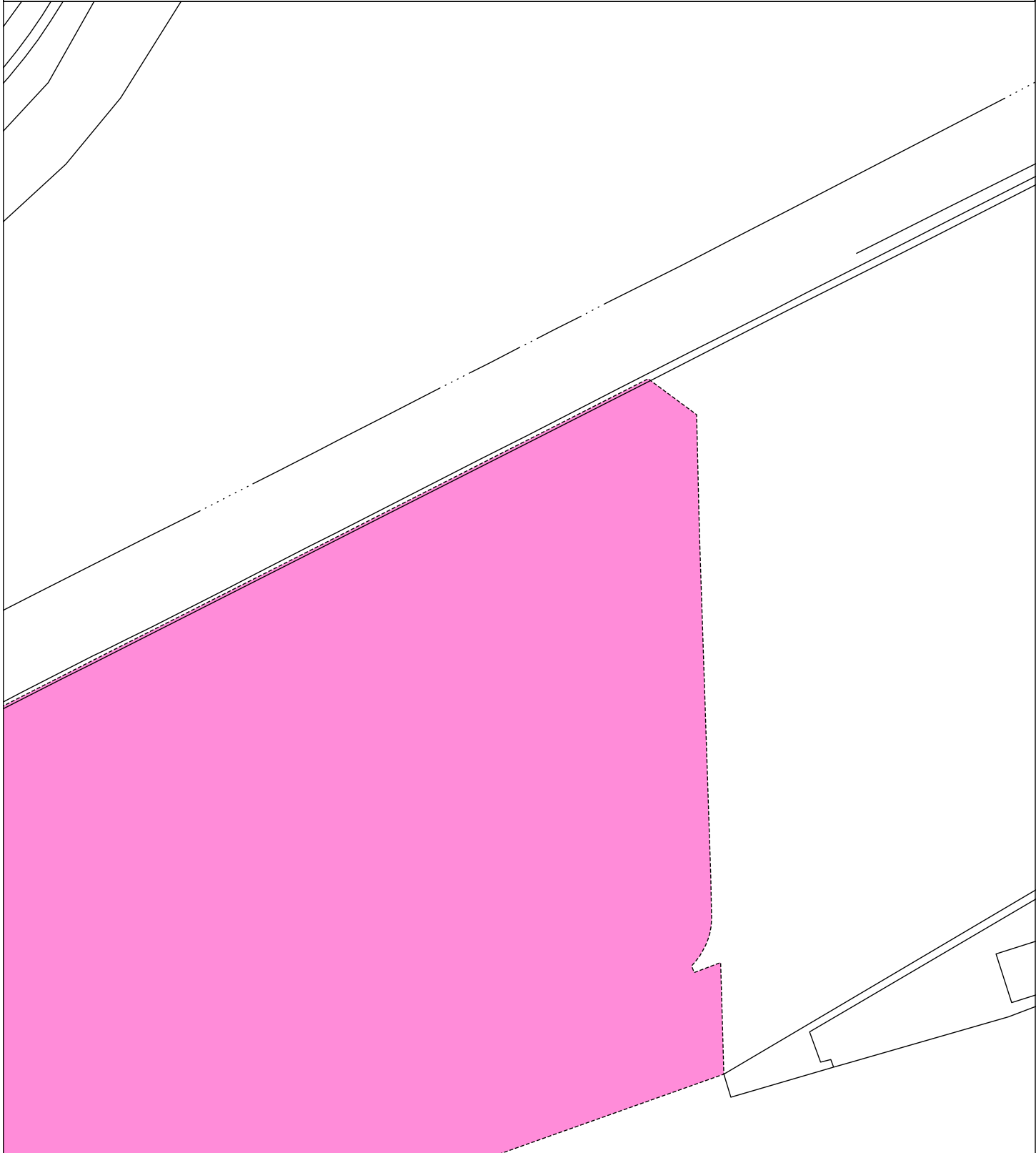


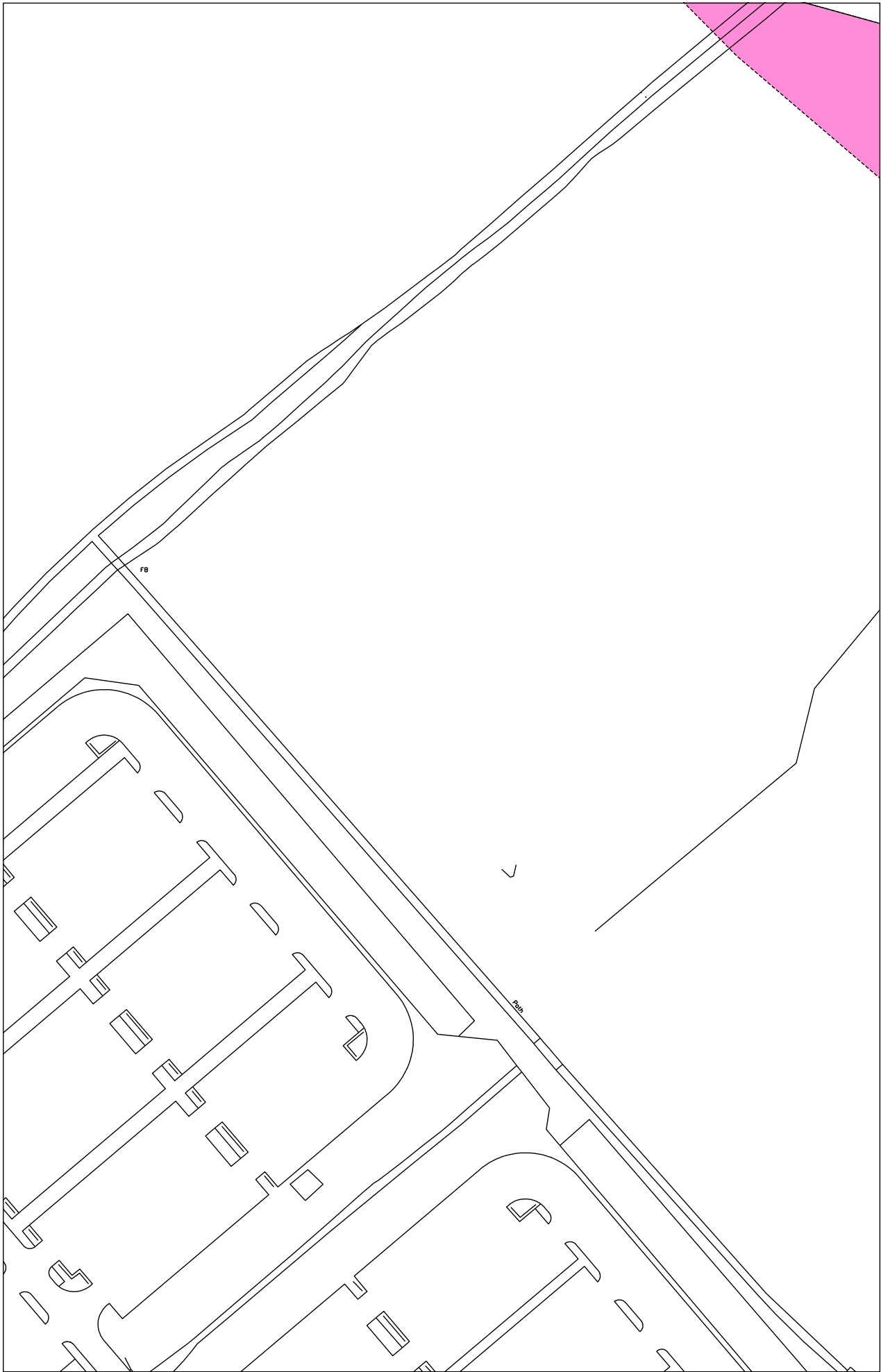


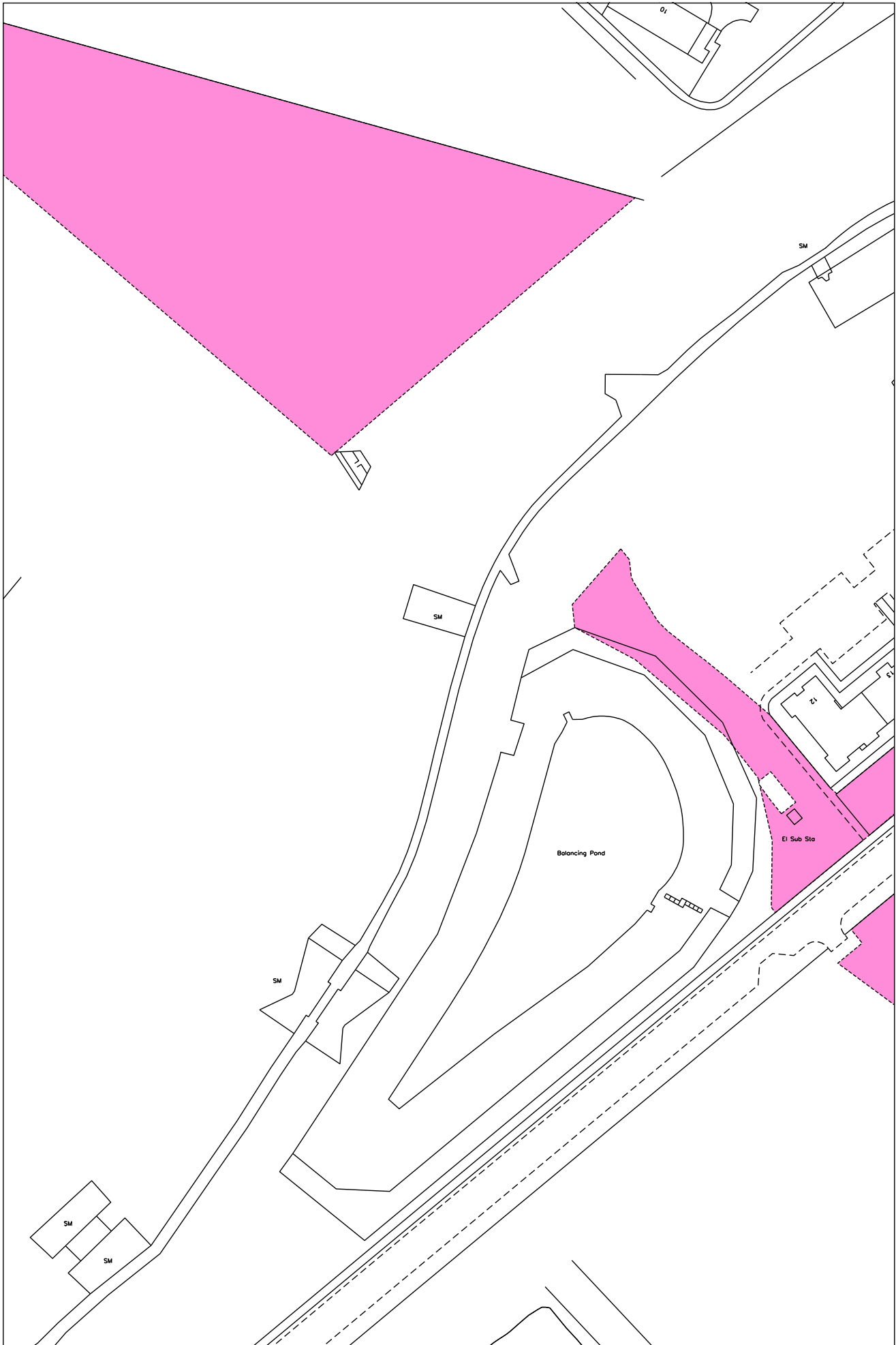


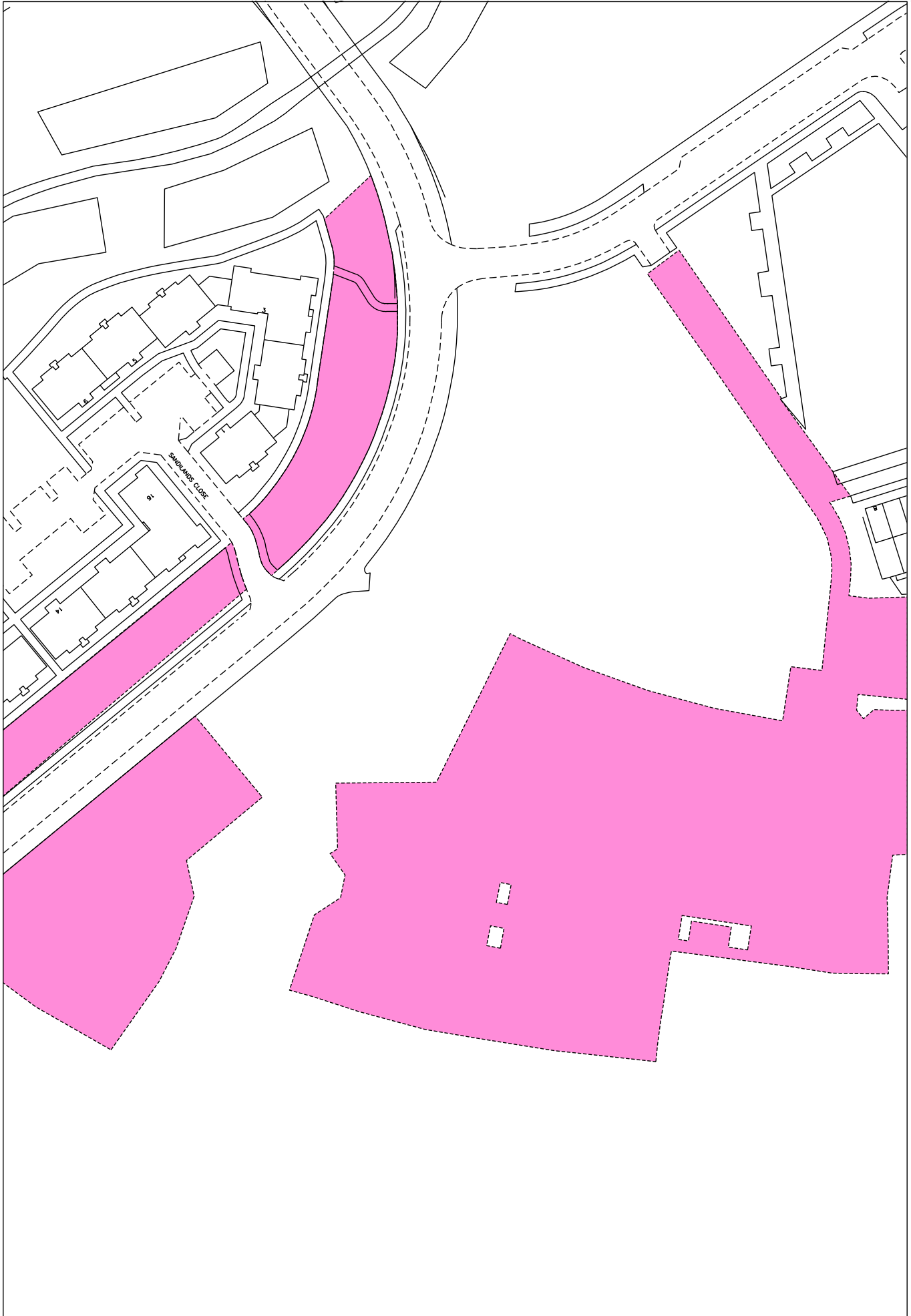
 LAND REGISTER OF SCOTLAND	Officer's ID / Date	Supplementary Plan to Title
	5995 1/2/2019	MID211962-2
	ORDNANCE SURVEY NATIONAL GRID REFERENCE	
NT2970NW NT2970NE NT2971SW NT2971SE		Survey Scale 1/1250

CROWN COPYRIGHT © – This copy has been produced from the ROS Digital Mapping System on 01/04/2021 with the authority of Ordnance Survey under Section 47 of the Copyright, Designs and Patents Act 1988. Unless there is a relevant exception to copyright, the copy must not be copied without the prior permission of the copyright owner. OS Licence no 100041182.














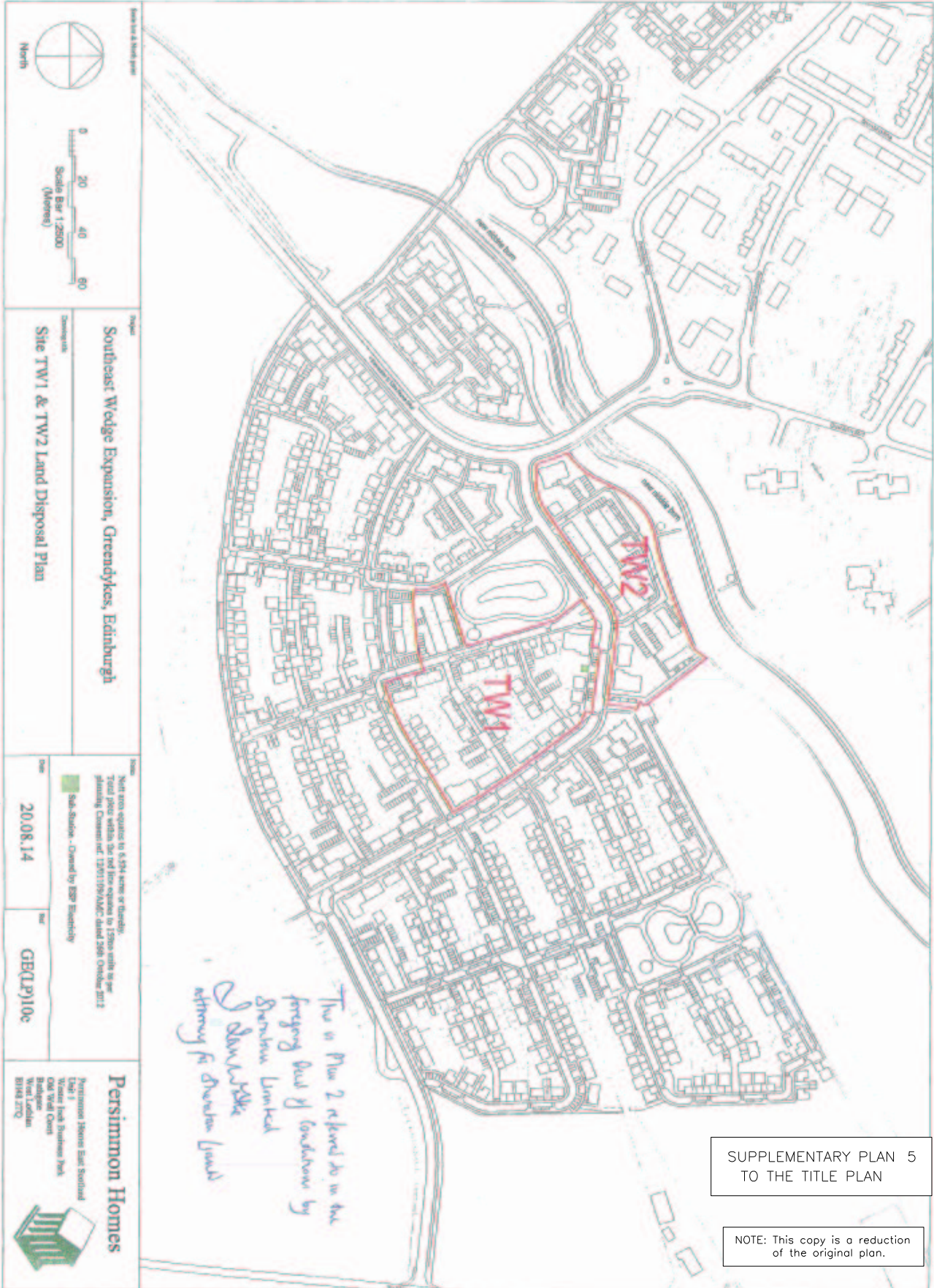
LAND REGISTER
OF SCOTLAND

Officer's ID/Date

7269
17/10/2019

Title Number

MID211962



SUPPLEMENTARY PLAN 5
TO THE TITLE PLAN

NOTE: This copy is a reduction
of the original plan.

LAND REGISTER OF SCOTLAND	Officer's ID/Date	Title Number
	7269 17/10/2019	MID211962

SUPPLEMENTARY PLAN 6
TO THE TITLE PLAN

NOTE: This copy is a reduction
of the original plan.



Area outlined in red equates to 4.143 acres or thereabouts.
 Total plots within the red line equates to 7500 units as per planning Consent ref: 12/01109/AMC dated 26th October 2013

*This is Plan 3 referred to in the foregoing deed of conveyance by Greendykes Limited
 along with the proposed land*

Land Disposal Plan 16th May 2013
Site E, Southeast Wedge Expansion, Greendykes, Edinburgh

Perstimon Homes

Perstimon Homes East Scotland
 Unit 1
 Wester Tullis Business Park
 Old Well Court
 Bridgton
 West Lothian
 EH46 2TQ

