



Version date

24/11/2023

TITLE NUMBER

GLA236423



BRITISH NATIONAL GRID
EASTING/NORTHING

50m

261469, 662820

Survey Scale

1:1250

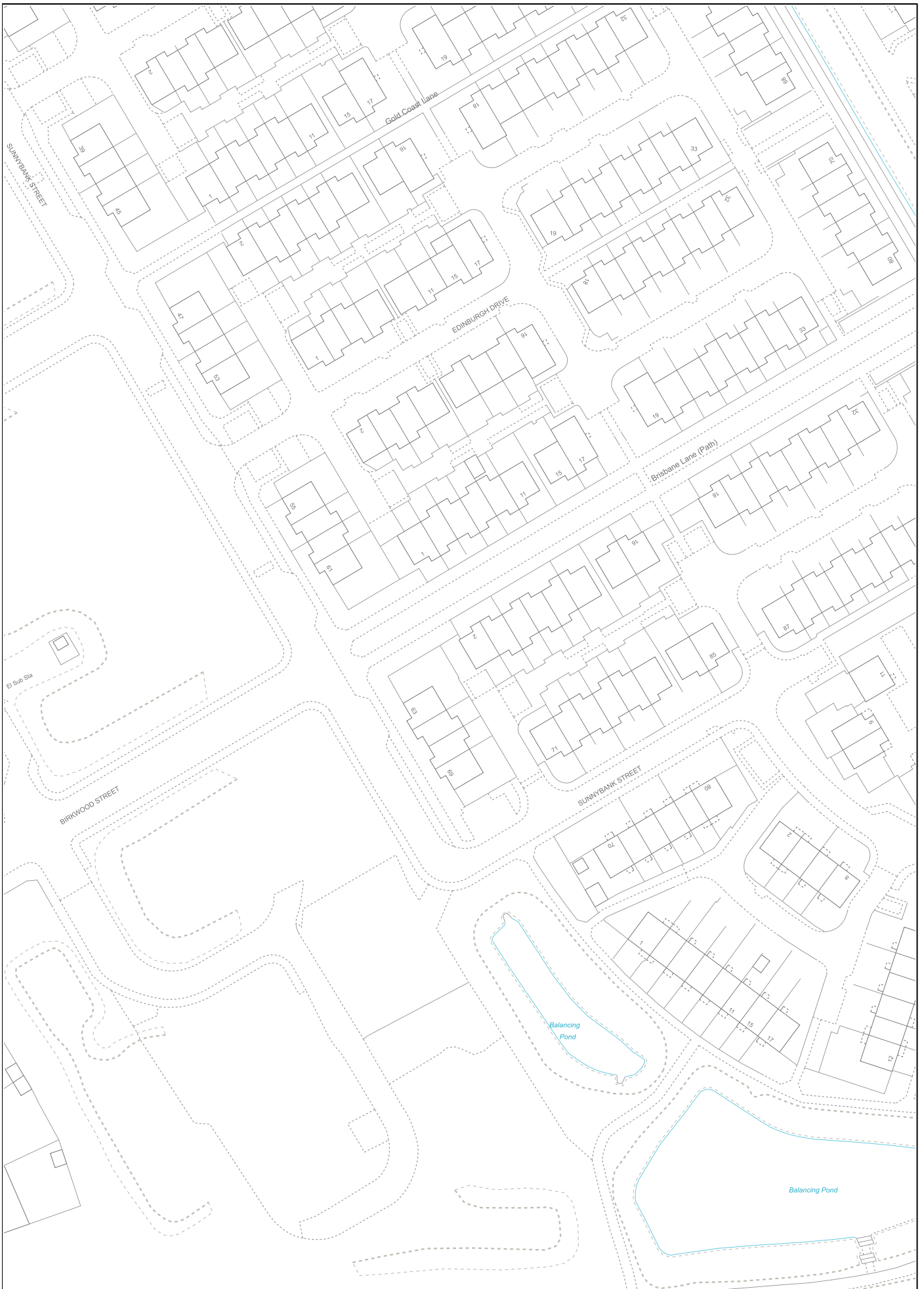
Print Scale

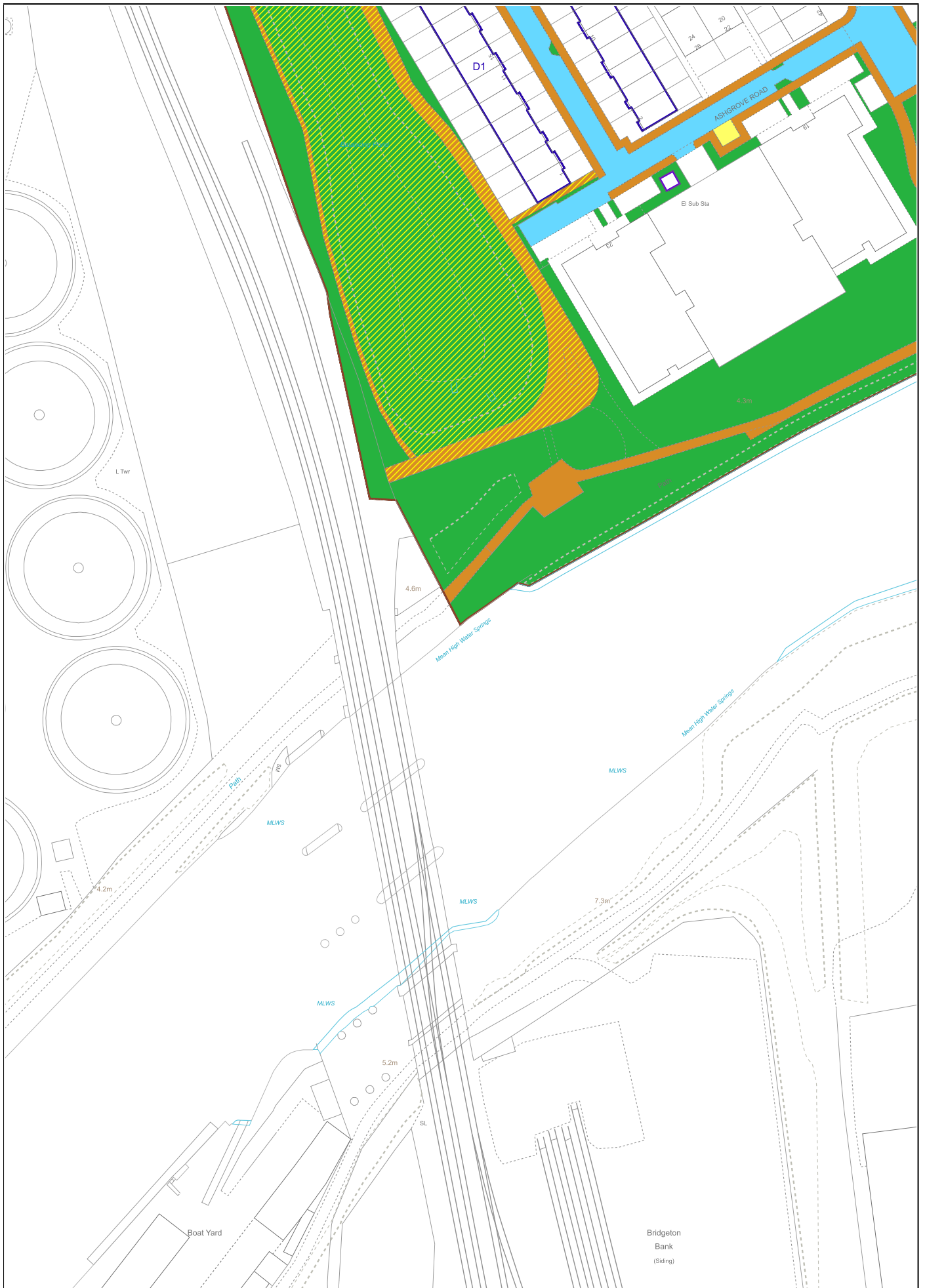
1:1250 @ A4

CROWN COPYRIGHT © This copy has been produced on 10/12/2024 with the authority of Ordnance Survey under Section 47 of the Copyright and Patents Act 1988. Unless there is a relevant exception to copyright, the copy must not be copied without prior permission of the copyright owner. OS Licence no AC0000820447. This extract may contain Ordnance Survey features captured at other scales.

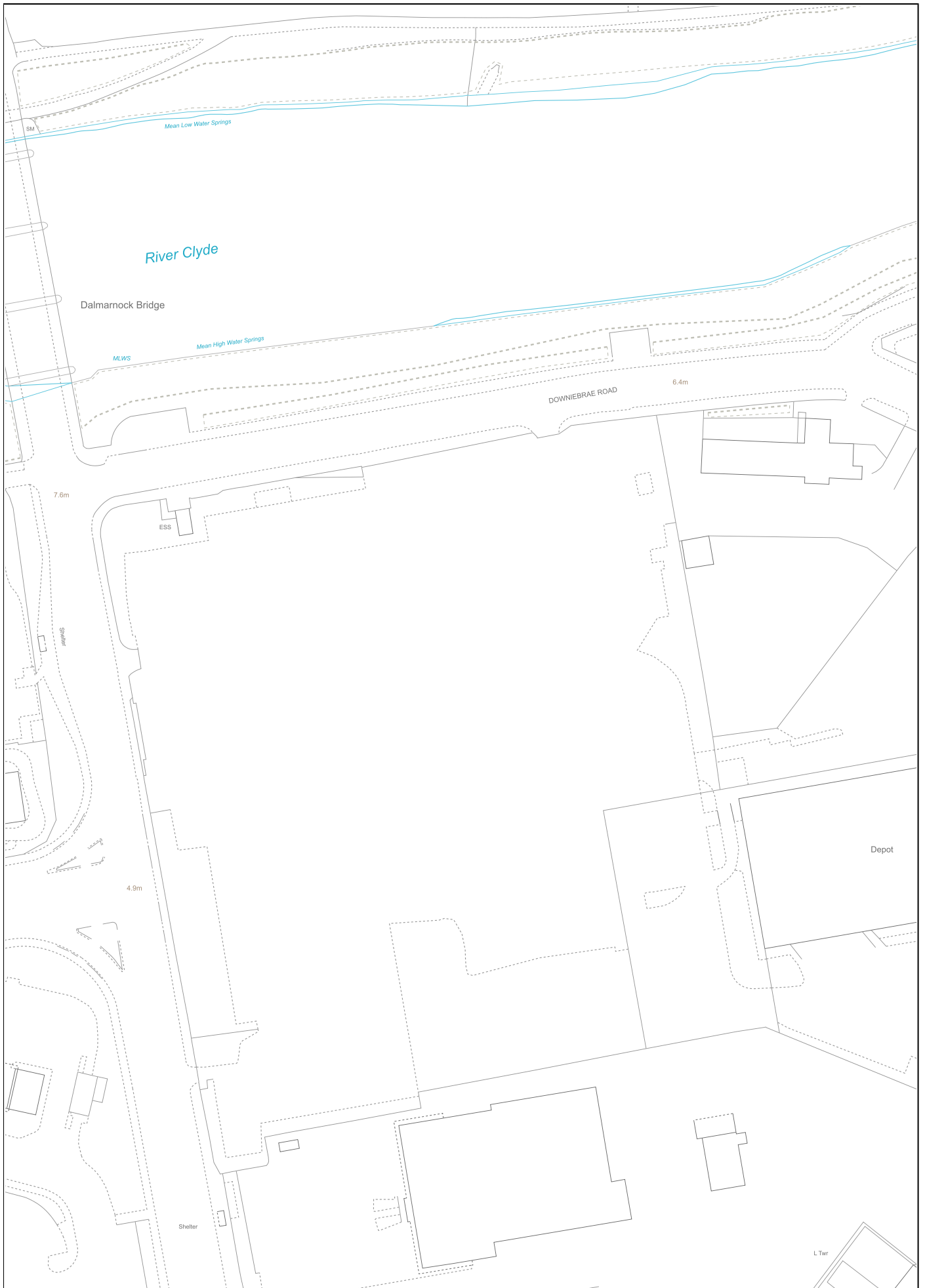


















 LAND REGISTER OF SCOTLAND	Version date	TITLE NUMBER
	24/11/2023	GLA236423
 BRITISH NATIONAL GRID EASTING/NORTHING	 50m	
	261469, 662820	Survey Scale 1:1250
<small>CROWN COPYRIGHT © This copy has been produced on 10/12/2024 with the authority of Ordnance Survey under Section 47 of the Copyright and Patents Act 1988. Unless there is a relevant exception to copyright, the copy must not be copied without prior permission of the copyright owner. OS Licence no AC0000820447. This extract may contain Ordnance Survey features captured at other scales.</small>		



	Version date	Additional Cadastral Map View/Supplementary Data	
	24/11/2023	GLA236423-1	
	BRITISH NATIONAL GRID EASTING/NORTHING		
261469, 662820		Survey Scale	Print Scale
		1:1250	1:1250 @ A4
<small>CROWN COPYRIGHT © This copy has been produced on 10/12/2024 with the authority of Ordnance Survey under Section 47 of the Copyright and Patents Act 1988. Unless there is a relevant exception to copyright, the copy must not be copied without prior permission of the copyright owner. OS Licence no AC0000820447. This extract may contain Ordnance Survey features captured at other scales.</small>			

