

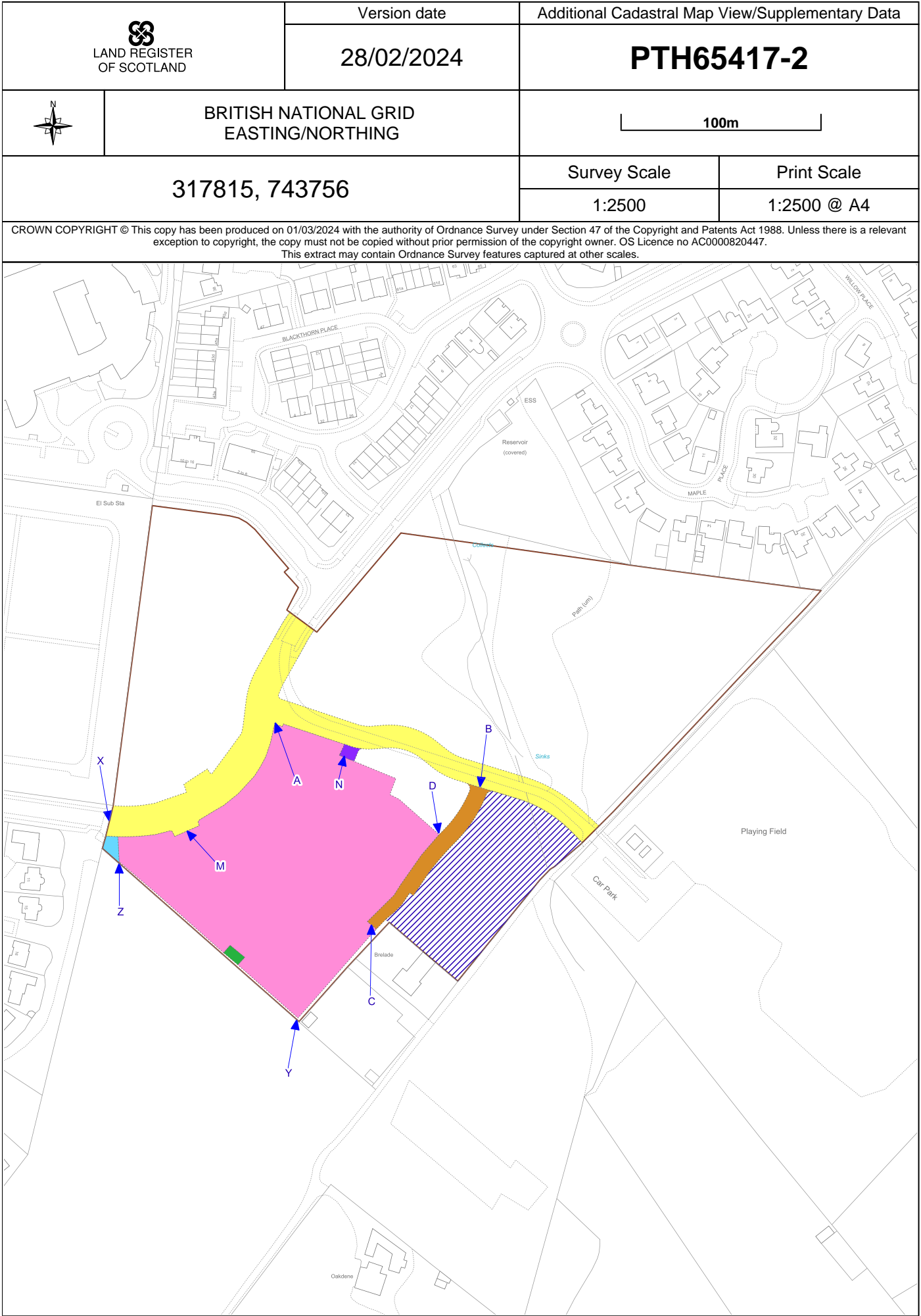
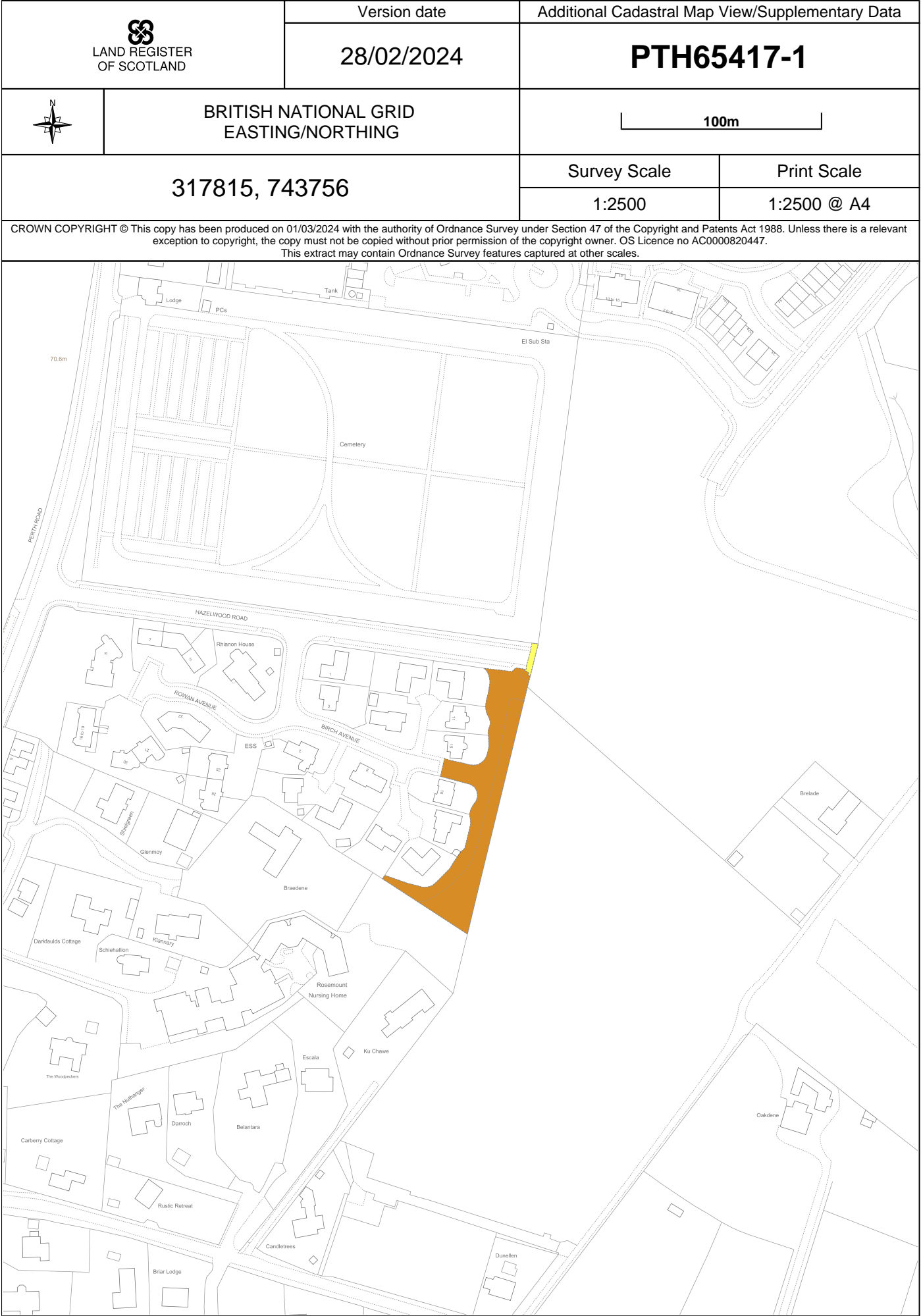


	Version date	Additional Cadastral Map View/Supplementary Data	
	28/02/2024	PTH65417-3	
	BRITISH NATIONAL GRID EASTING/NORTHING		
317815, 743756		Survey Scale	Print Scale
		1:2500	1:2500 @ A4
CROWN COPYRIGHT © This copy has been produced on 01/03/2024 with the authority of Ordnance Survey under Section 47 of the Copyright and Patents Act 1988. Unless there is a relevant exception to copyright, the copy must not be copied without prior permission of the copyright owner. OS Licence no AC0000820447. This extract may contain Ordnance Survey features captured at other scales.			







<div></div>	Version date	TITLE NUMBER	
	28/02/2024	PTH65417	
<div></div>	BRITISH NATIONAL GRID EASTING/NORTHING	<div><div></div>100m</div>	
317815, 743756		Survey Scale	Print Scale
		1:2500	1:2500 @ A4
CROWN COPYRIGHT © This copy has been produced on 01/03/2024 with the authority of Ordnance Survey under Section 47 of the Copyright and Patents Act 1988. Unless there is a relevant exception to copyright, the copy must not be copied without prior permission of the copyright owner. OS Licence no AC0000820447. This extract may contain Ordnance Survey features captured at other scales.			

