

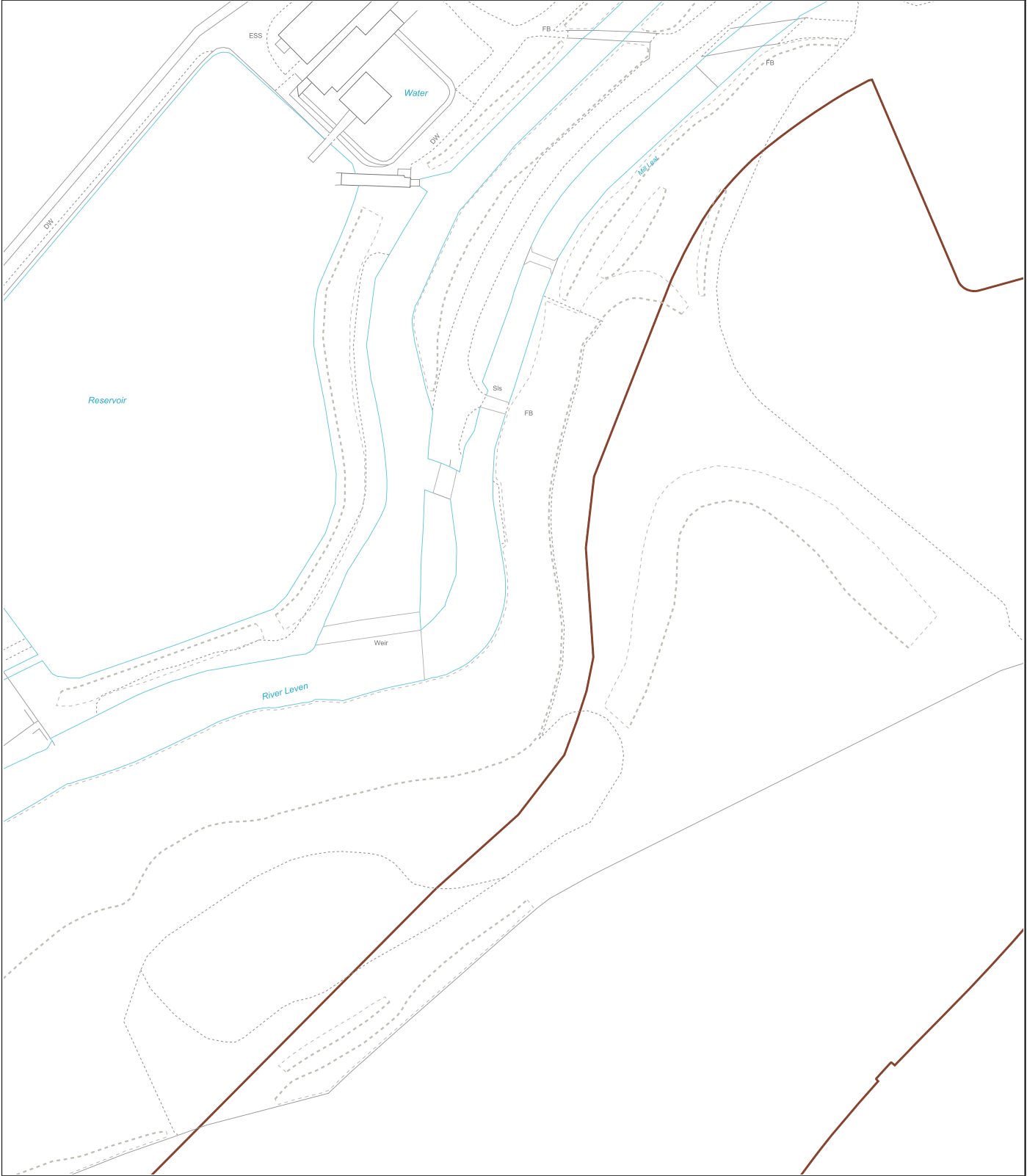
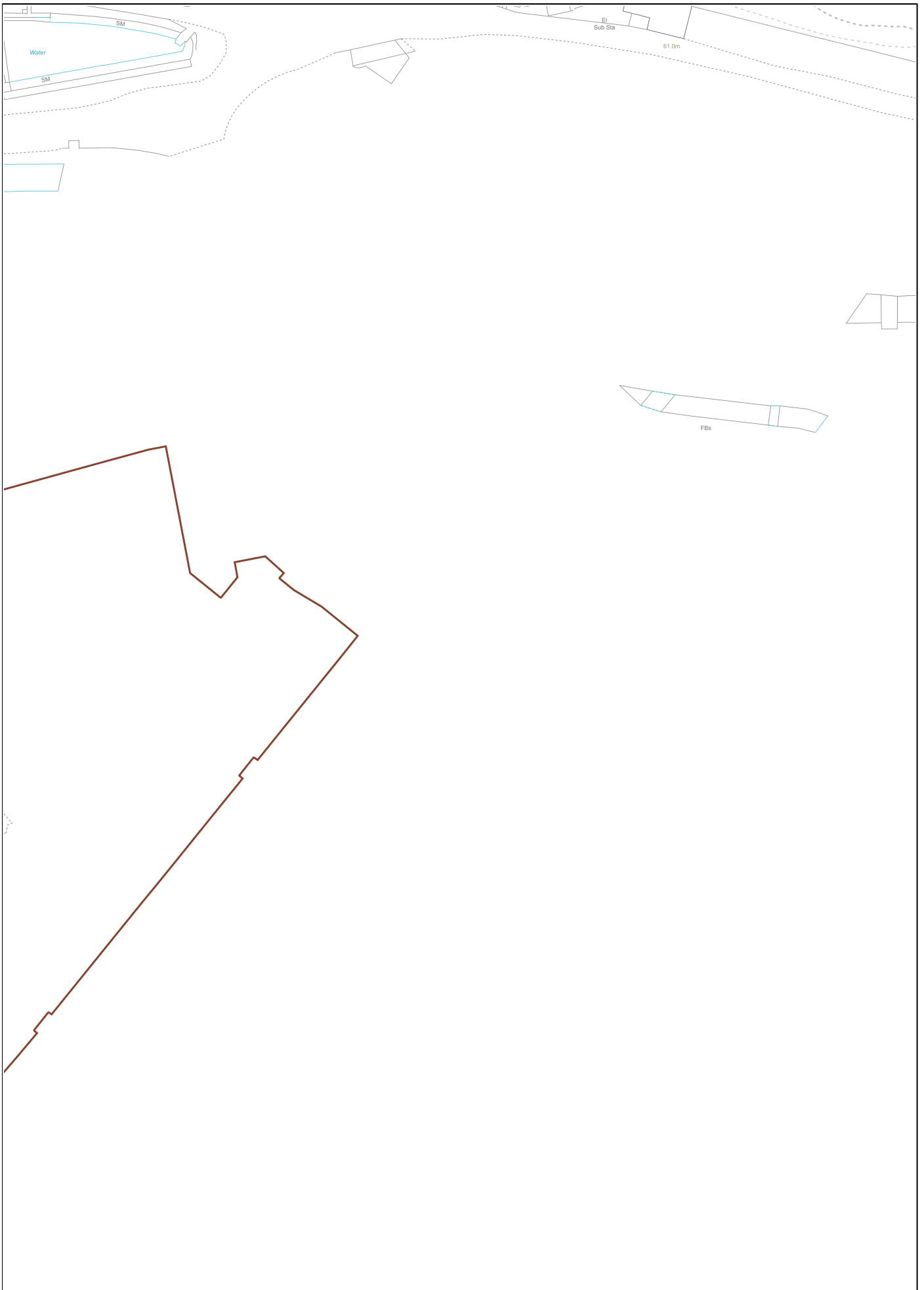
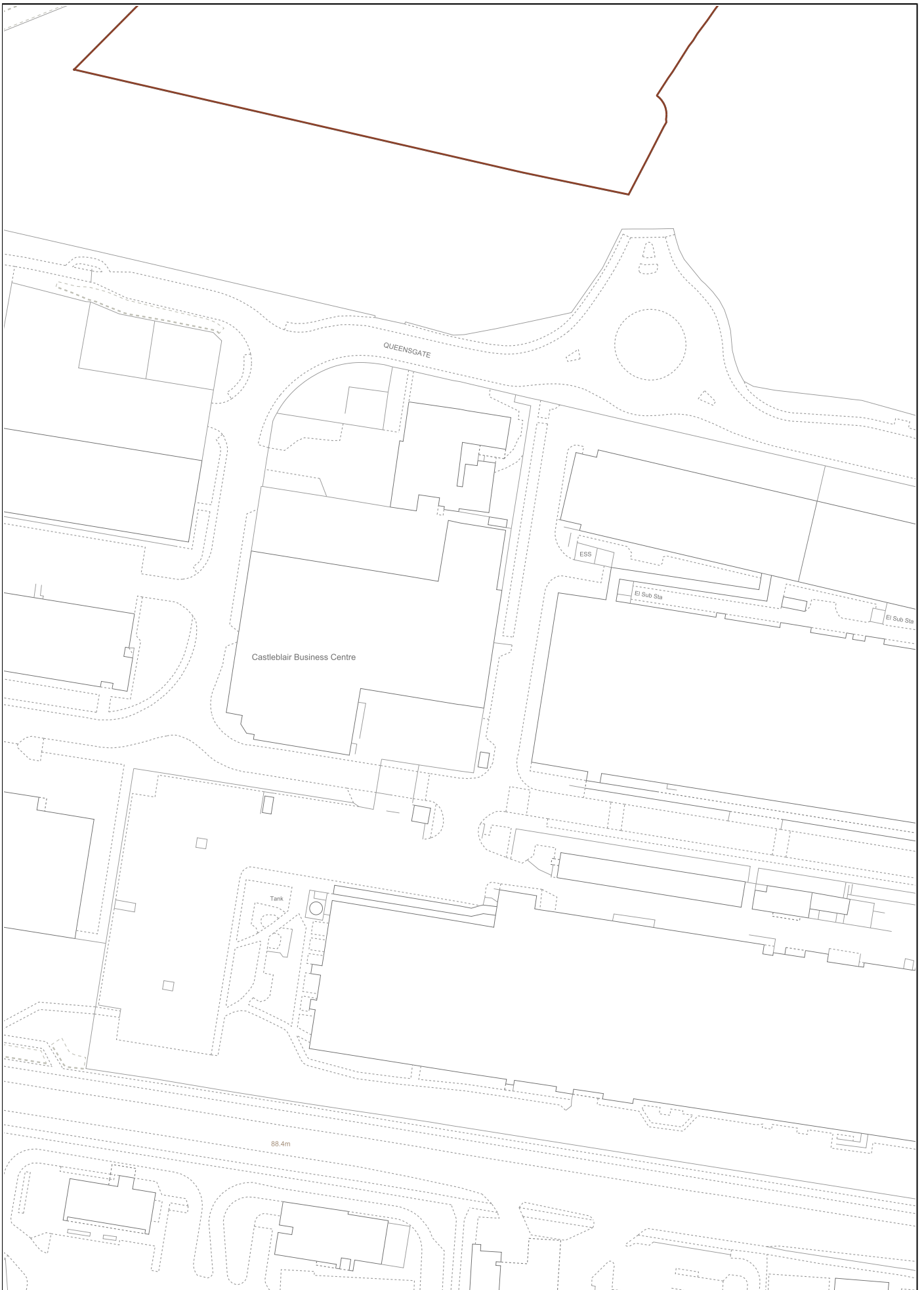


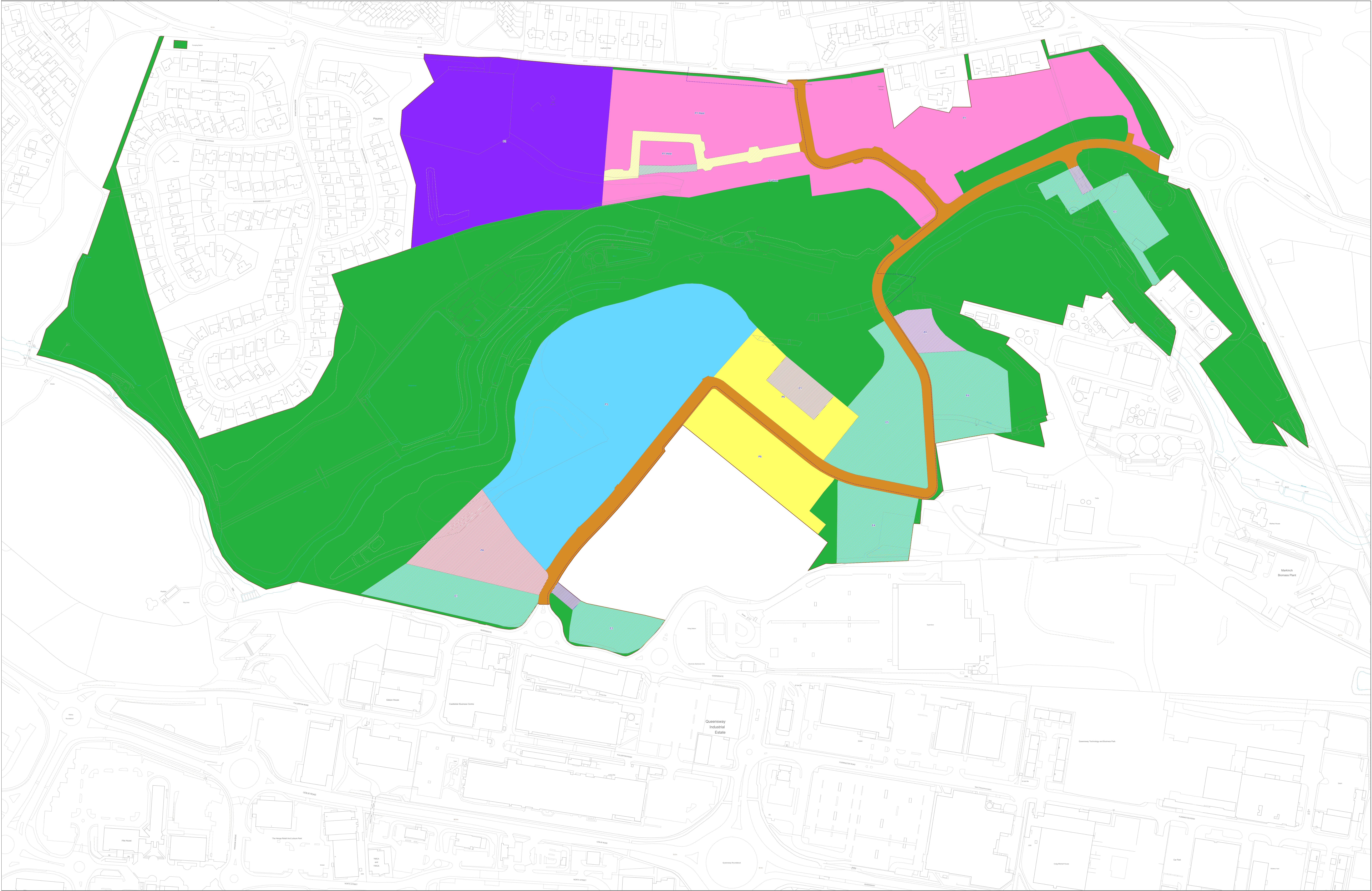
<div></div> <div>LAND REGISTER OF SCOTLAND</div>		Version date		Additional Cadastral Map View/Supplementary Data			
		30/04/2024		FFE141775-2			
<div></div>	BRITISH NATIONAL GRID EASTING/NORTHING			<div><div></div><div>50m</div><div></div></div>			
327598, 701634				Survey Scale		Print Scale	
				1:1250		1:1250 @ A4	
CROWN COPYRIGHT © This copy has been produced on 07/05/2024 with the authority of Ordnance Survey under Section 47 of the Copyright and Patents Act 1988. Unless there is a relevant exception to copyright, the copy must not be copied without prior permission of the copyright owner. OS Licence no AC0000820447. This extract may contain Ordnance Survey features captured at other scales.							














	Version date	Additional Cadastral Map View/Supplementary Data	
	30/04/2024	FFE141775-1	
	BRITISH NATIONAL GRID EASTING/NORTHING		
327598, 701634		Survey Scale	Print Scale
		1:1250	1:1250 @ A4
CROWN COPYRIGHT © This copy has been produced on 07/05/2024 with the authority of Ordnance Survey under Section 47 of the Copyright and Patents Act 1988. Unless there is a relevant exception to copyright, the copy must not be copied without prior permission of the copyright owner. OS Licence no AC0000820447. This extract may contain Ordnance Survey features captured at other scales.			

