
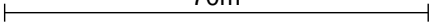
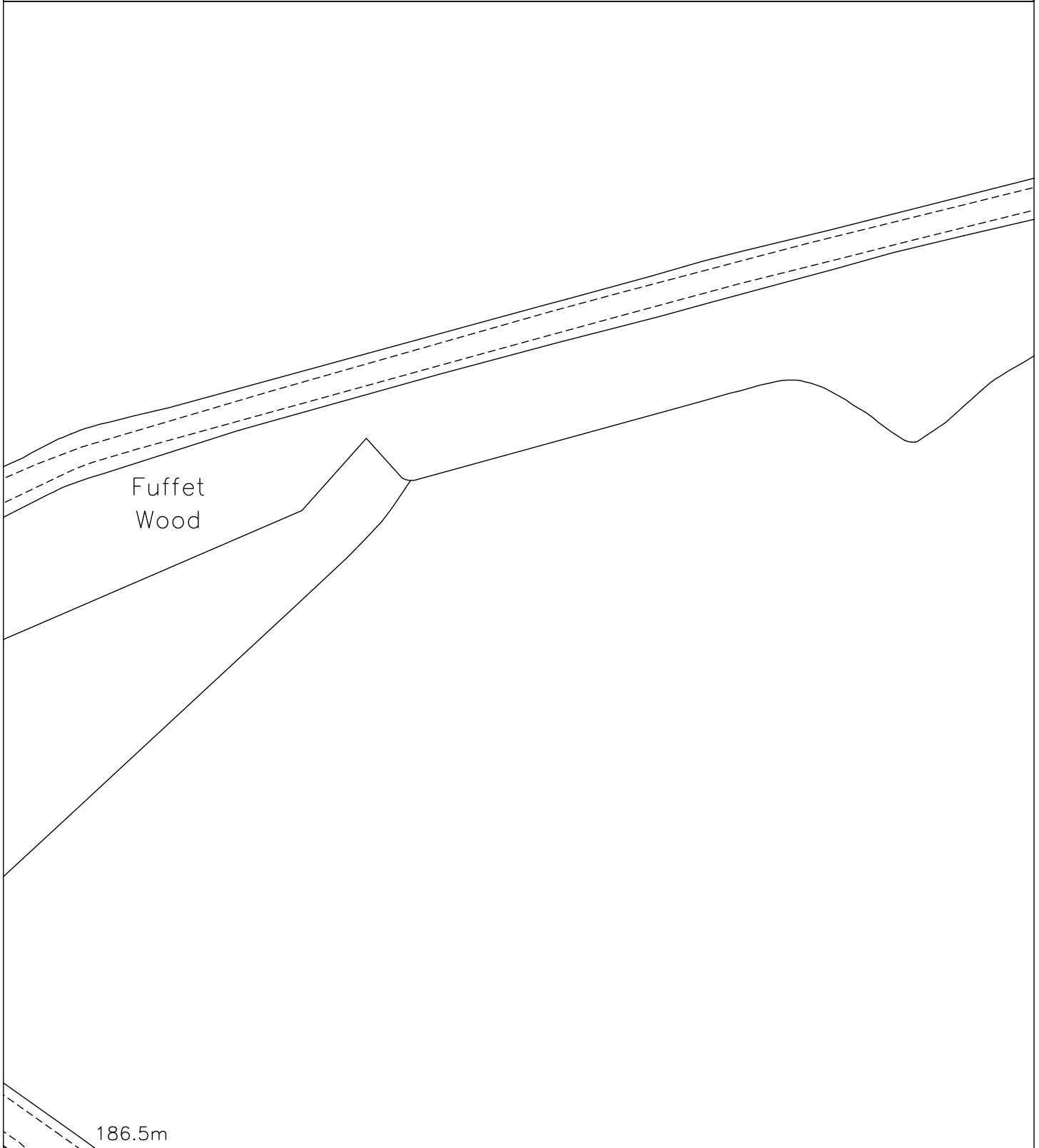


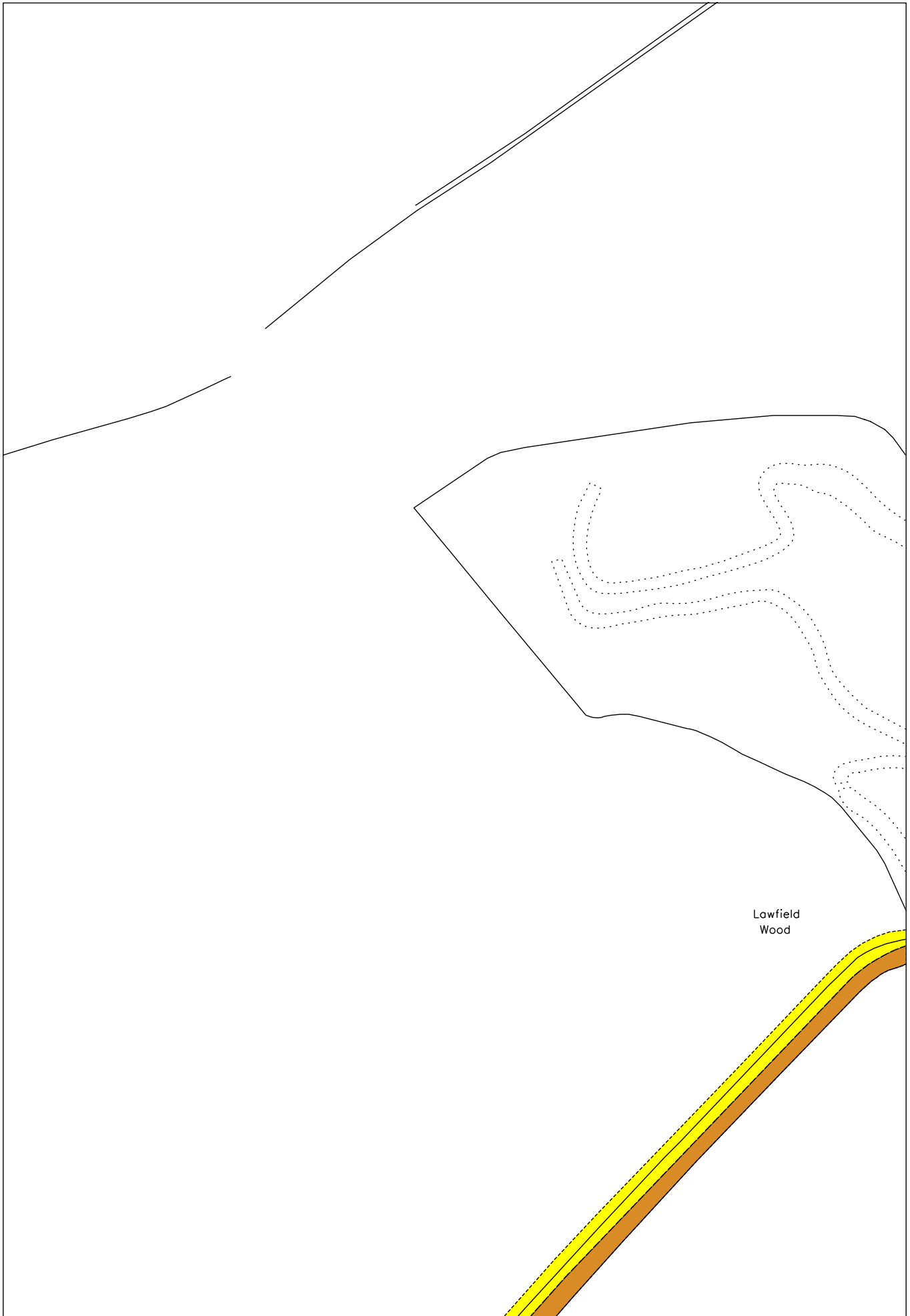
 <b>LAND REGISTER OF SCOTLAND</b>	Officer's ID / Date	TITLE NUMBER
	5995 15/3/2018	<b>MID177827</b>
	<b>ORDNANCE SURVEY NATIONAL GRID REFERENCE</b>	
<b>NT3565SW NT3565SE NT3565NW NT3565NE</b>		<b>Survey Scale</b> 1/1250

CROWN COPYRIGHT © – This copy has been produced from the ROS Digital Mapping System on 16/03/2018 with the authority of Ordnance Survey under Section 47 of the Copyright, Designs and Patents Act 1988. Unless there is a relevant exception to copyright, the copy must not be copied without the prior permission of the copyright owner. OS Licence no 100041182.











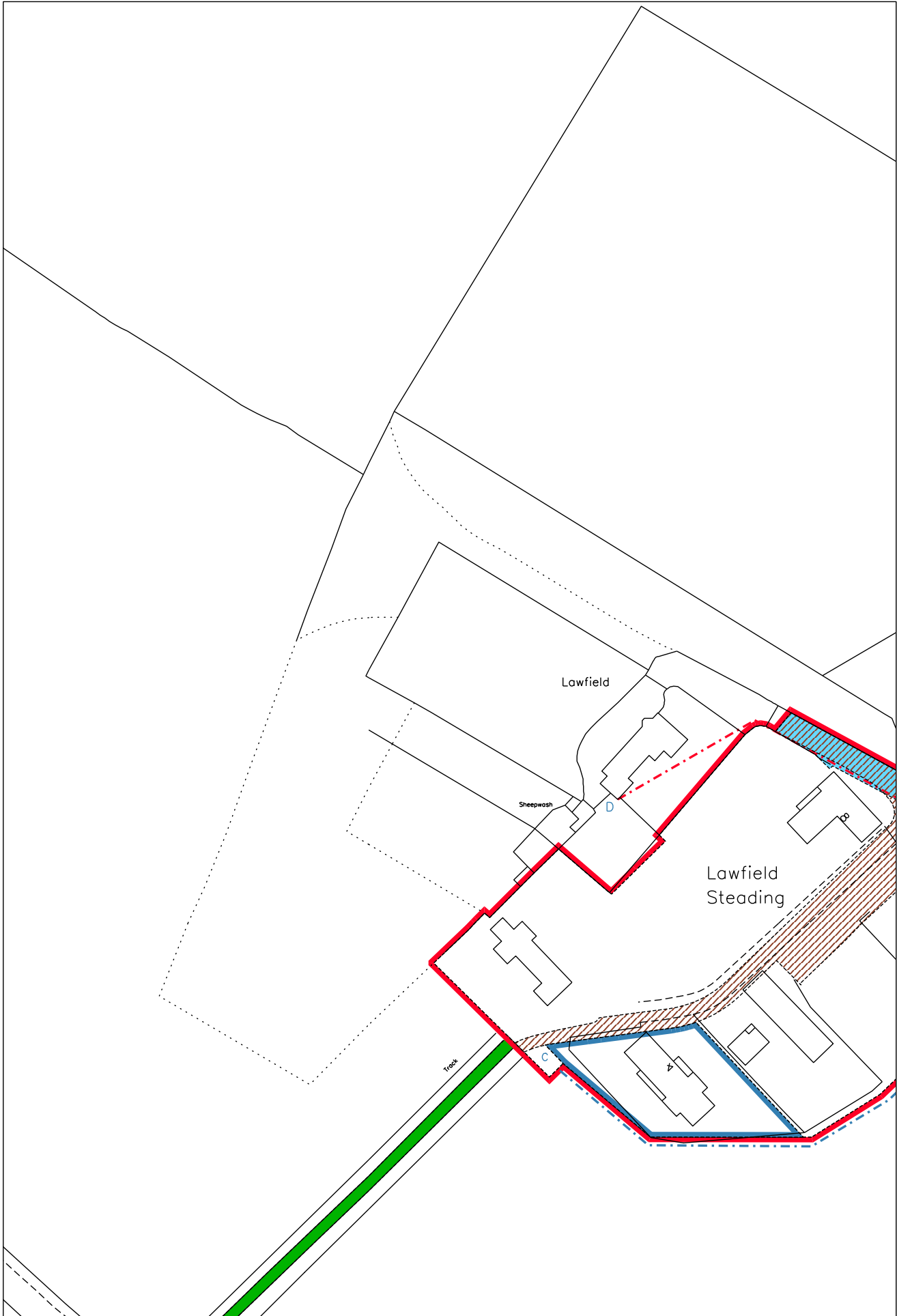


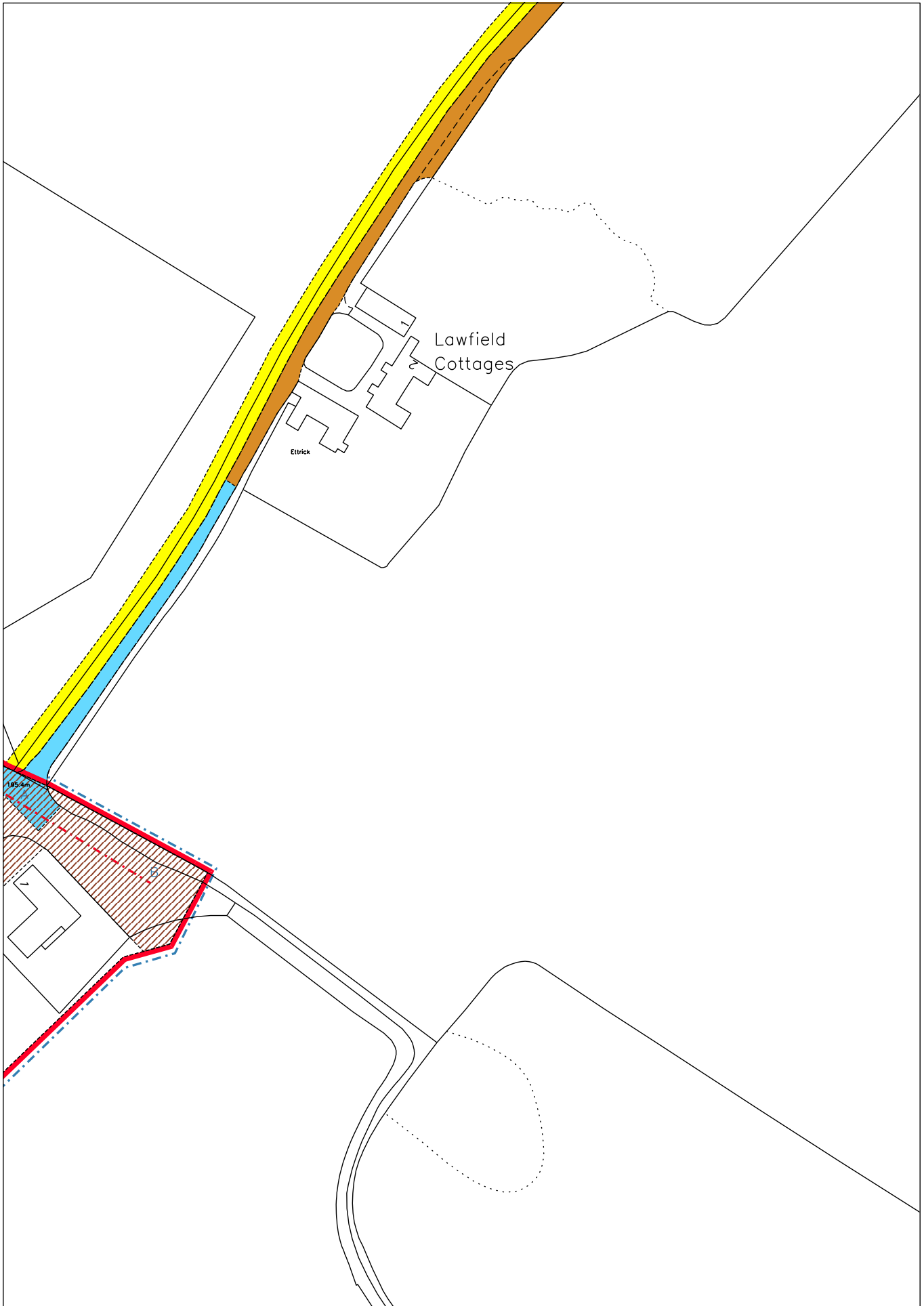






190.2m

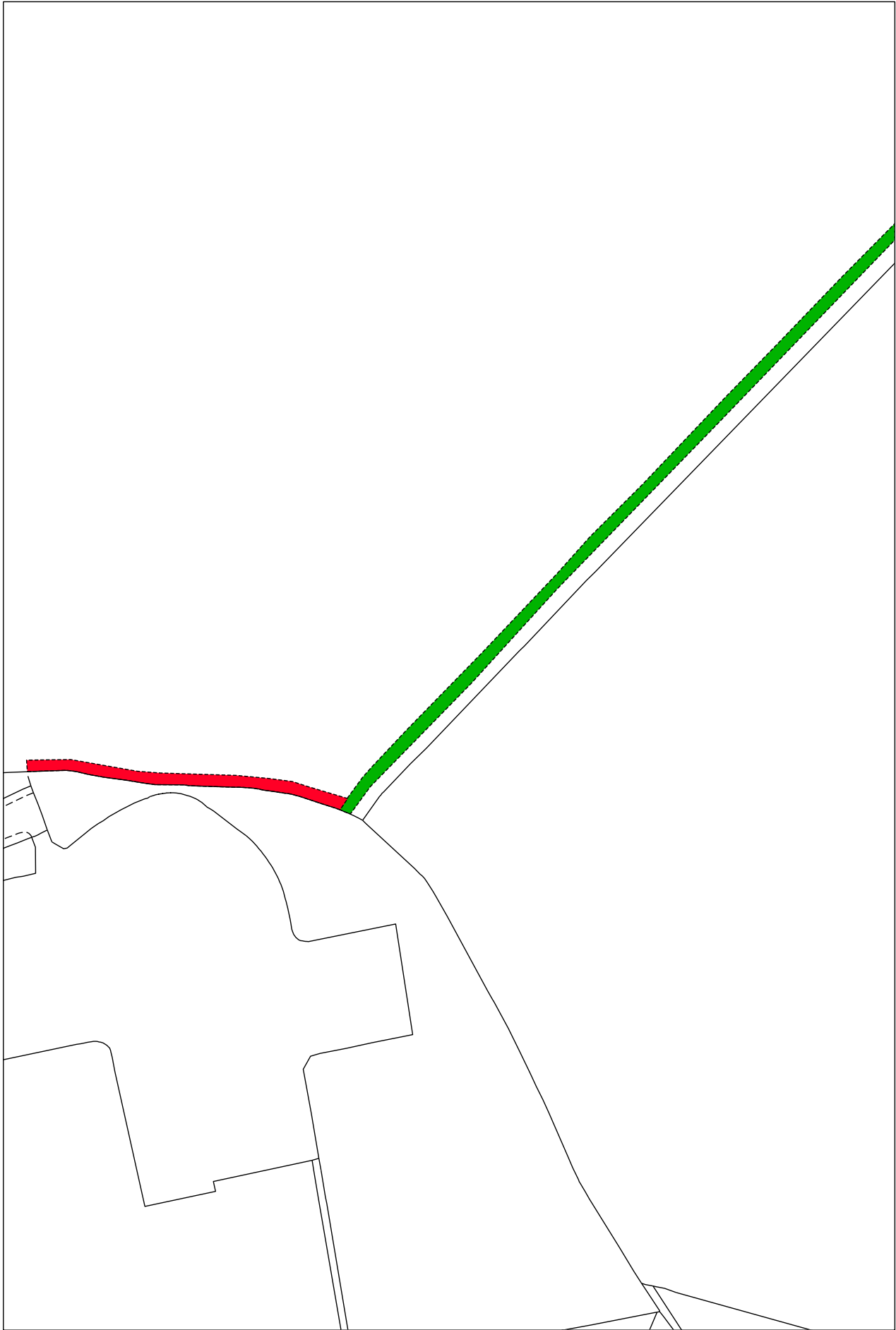






















Limekiln Wood





Sp  
W

