

LAND REGISTER OF SCOTLAND	Officer's ID/Date	Title Number
	6706 5/2/2016	LAN217547

SUPPLEMENTARY PLAN
TO THE TITLE PLAN



NOTE: This copy is a reduction
of the original plan.



This is the Plan
shown to in the foreman
and of location
by Manorlane
limited.



Manorlane

MANORLANE	
RESIDENTIAL DEVELOPMENT	
CLINICAL INDUSTRIAL ESTATE	
MOTHERWELL	
Date of Completion	
Scale	
1:1000	
Date of Issue	
Date of Issue	

 LAND REGISTER OF SCOTLAND	Officer's ID / Date	TITLE NUMBER
	6706 5/2/2016	LAN217547
	ORDNANCE SURVEY NATIONAL GRID REFERENCE	140m
	NS7655NE NS7755NW NS7755NE NS7656SE	Survey Scale 1/1250

CROWN COPYRIGHT © – This copy has been produced from the ROS Digital Mapping System on 28/03/2021 with the authority of Ordnance Survey under Section 47 of the Copyright, Designs and Patents Act 1988. Unless there is a relevant exception to copyright, the copy must not be copied without the prior permission of the copyright owner. OS Licence no 100041182.



 LAND REGISTER OF SCOTLAND		Officer's ID / Date	TITLE NUMBER
		6706 5/2/2016	LAN217547
	ORDNANCE SURVEY NATIONAL GRID REFERENCE		140m
NS7655SW NS7655SE NS7755SW NS7755SE		Survey Scale	
		1/1250	
CROWN COPYRIGHT © – This copy has been produced from the RGS Digital Mapping System on 28/03/2021 with the authority of Ordnance Survey under Section 47 of the Copyright, Designs and Patents Act 1988. Unless there is a relevant exception to copyright, the copy must not be copied without the prior permission of the copyright owner. OS Licence no 100041182.			

