

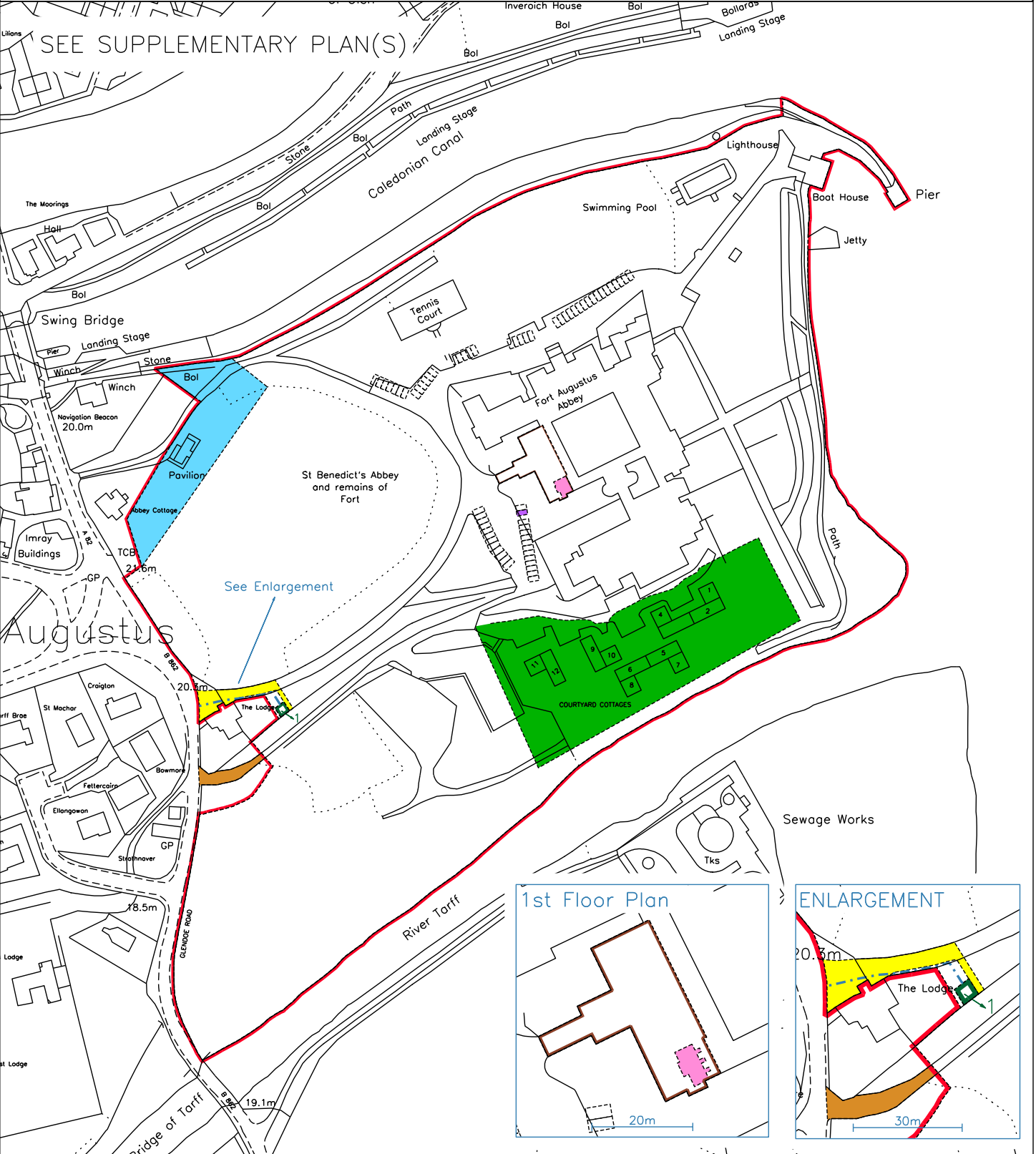


<div></div> <div>LAND REGISTER OF SCOTLAND</div>		Officer's ID / Date	TITLE NUMBER
		4780 19/11/2013	INV17683
<div></div>	ORDNANCE SURVEY NATIONAL GRID REFERENCE		<div><div></div><div>140m</div><div></div></div>
NH3708 NH3808 NH3709 NH3809			Survey Scale
			1/2500

CROWN COPYRIGHT © – This copy has been produced from the ROS Digital Mapping System on 26/03/2021 with the authority of Ordnance Survey under Section 47 of the Copyright, Designs and Patents Act 1988. Unless there is a relevant exception to copyright, the copy must not be copied without the prior permission of the copyright owner. OS Licence no 100041182.



LAND REGISTER
OF SCOTLAND

Officer's ID/Date

4780
19/11/2013

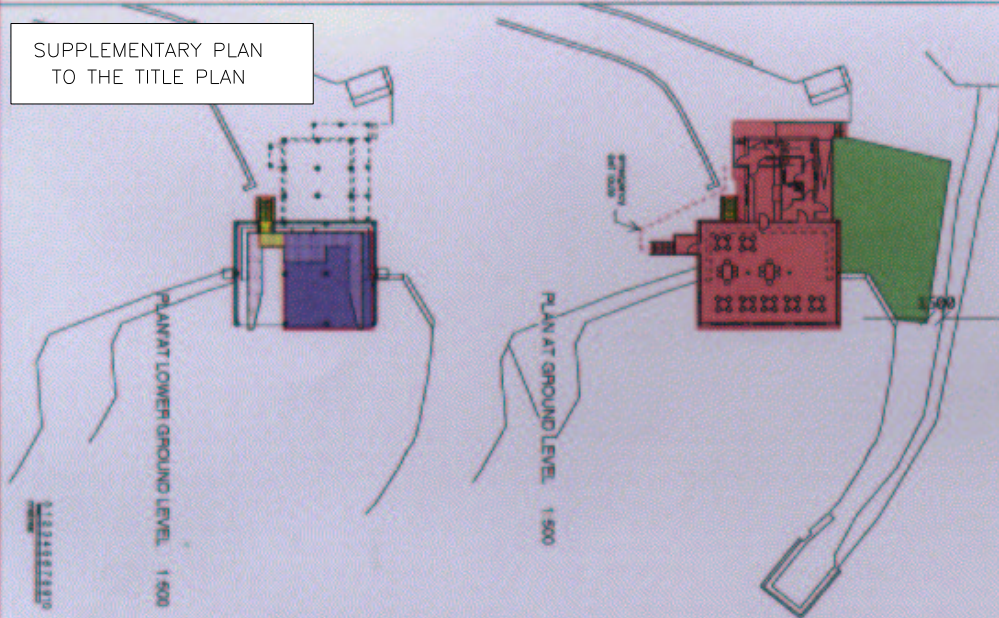
Title Number

INV17683

SUPPLEMENTARY PLAN
TO THE TITLE PLAN

POSTAL ADDRESS:
The Boat House
St Benedict's Abbey
Fort Augustus
Inverness-shire
PH32 4SL

North



This is the plan referred to in the foregoing disposition.



This is Plan 3 referred to in the foregoing Constitutive Deed
of Conditions and Real Burdens by Raven Highlands Limited.

[Handwritten signature]
[Handwritten signature]
(witness)