

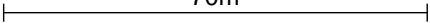




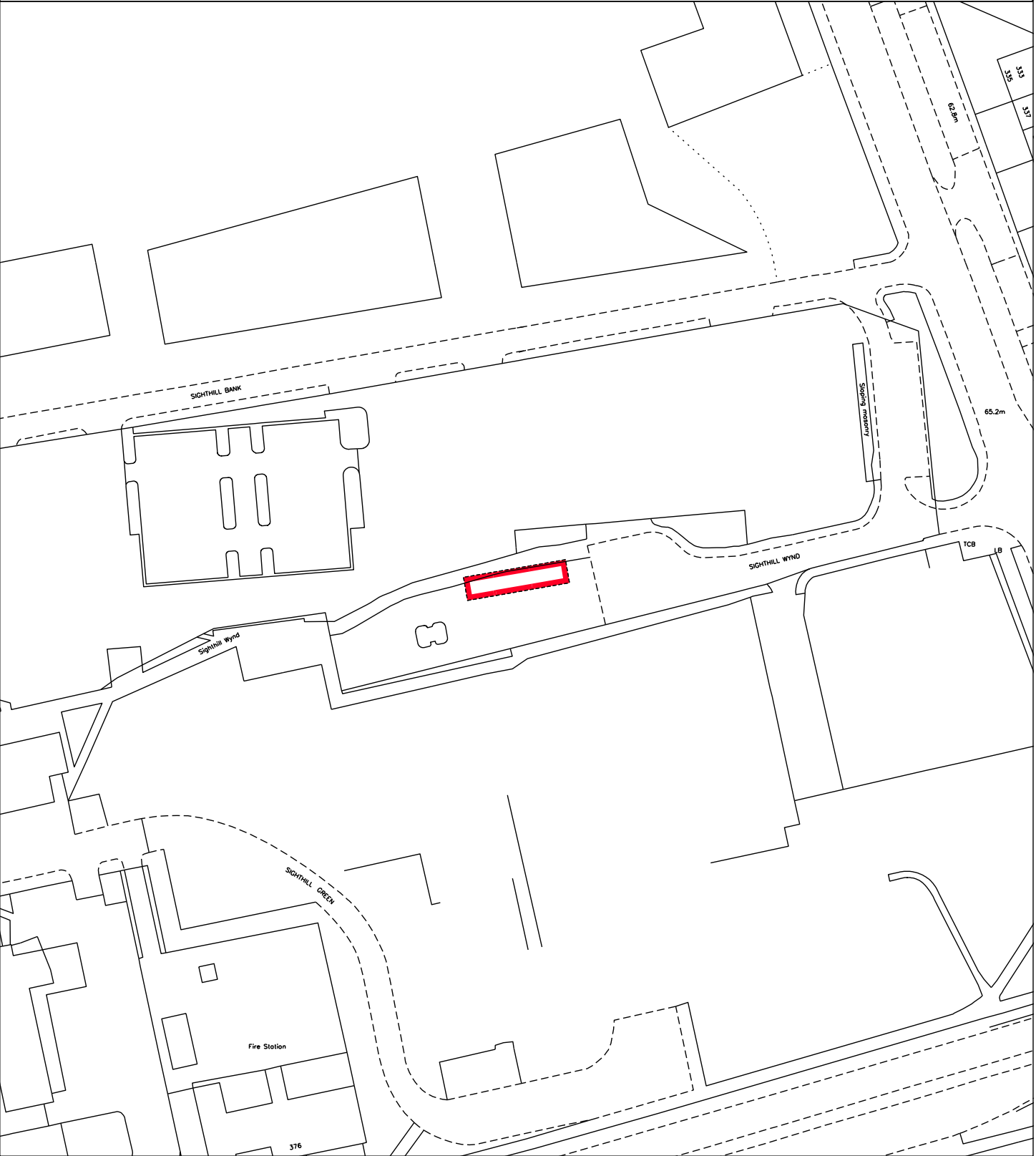
<div>LAND REGISTER OF SCOTLAND</div>	Officer's ID / Date	Supplementary Plan to Title
	3305 12/6/2020	MID202332-1
<div>ORDNANCE SURVEY NATIONAL GRID REFERENCE</div>	<div>70m</div>	
NT1970NE NT2070NW NT1971SE NT2071SW		Survey Scale
		1/1250



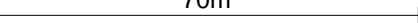
CROWN COPYRIGHT © – This copy has been produced from the ROS Digital Mapping System on 10/07/2020 with the authority of Ordnance Survey under Section 47 of the Copyright, Designs and Patents Act 1988. Unless there is a relevant exception to copyright, the copy must not be copied without the prior permission of the copyright owner. OS Licence no 100041182.



 LAND REGISTER OF SCOTLAND	Officer's ID / Date	TITLE NUMBER
	6820 8/7/2020	MID202332
	ORDNANCE SURVEY NATIONAL GRID REFERENCE	70m 
NT1970NE NT1971SE		Survey Scale
		1/1250

CROWN COPYRIGHT © – This copy has been produced from the ROS Digital Mapping System on 10/07/2020 with the authority of Ordnance Survey under Section 47 of the Copyright, Designs and Patents Act 1988. Unless there is a relevant exception to copyright, the copy must not be copied without the prior permission of the copyright owner. OS Licence no 100041182.



 LAND REGISTER OF SCOTLAND	Officer's ID / Date 3305 12/6/2020	Supplementary Plan to Title MID202332-1
	 ORDNANCE SURVEY NATIONAL GRID REFERENCE	70m 
NT1970NW NT1970NE NT2070NW NT1971SW		Survey Scale 1/1250
<small>CROWN COPYRIGHT © — This copy has been produced from the RGS Digital Mapping System on 10/07/2020 with the authority of Ordnance Survey under Section 47 of the Copyright, Designs and Patents Act 1988. Unless there is a relevant exception to copyright, the copy must not be copied without the prior permission of the copyright owner. OS Licence no 100041182.</small>		

