



Officer's ID / Date

4956
26/1/2011

TITLE NUMBER

ABN85350



ORDNANCE SURVEY
NATIONAL GRID REFERENCE

140m

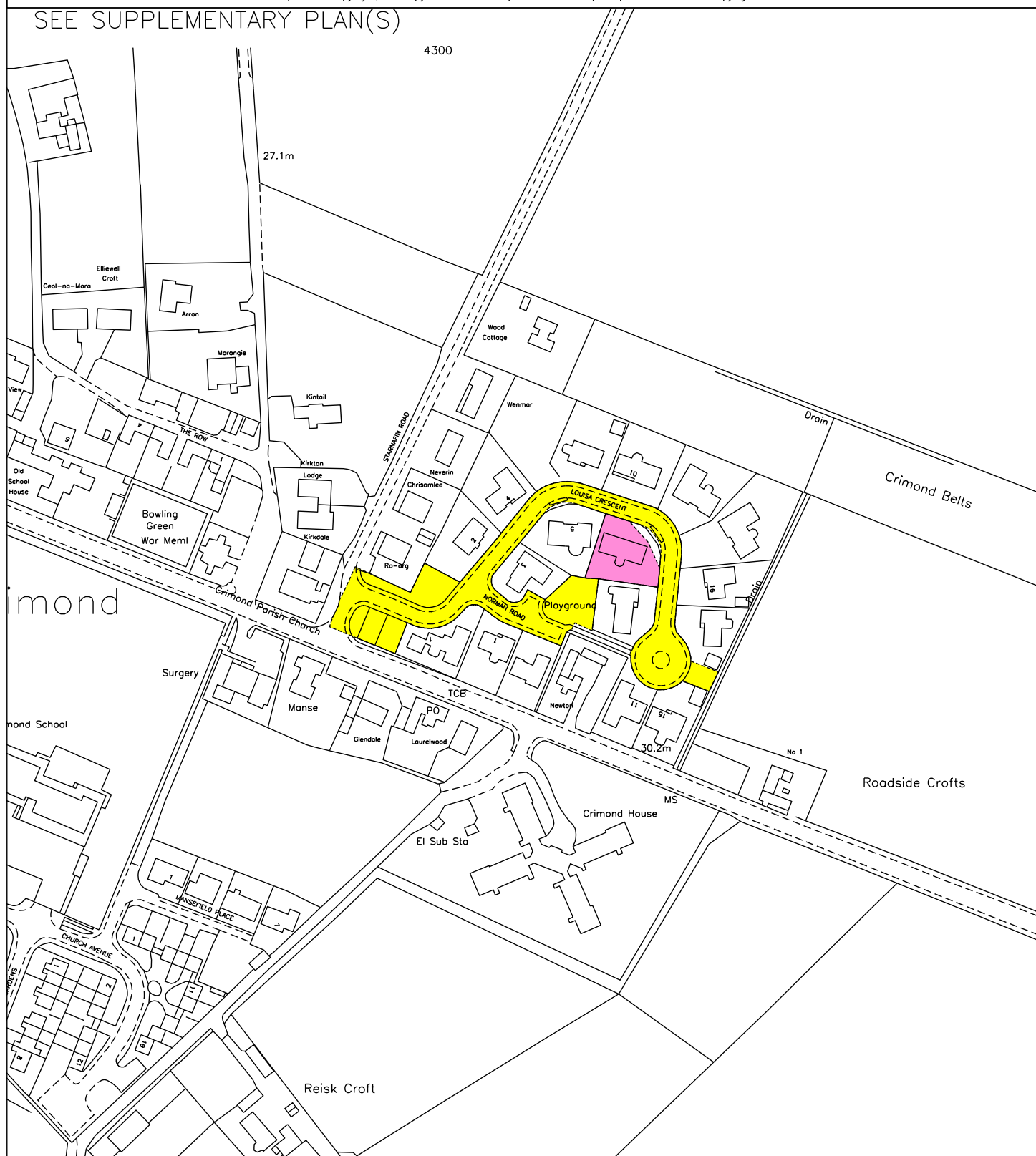
NK0556 NK0557



Survey Scale

1/2500

CROWN COPYRIGHT © - This copy has been produced from the ROS Digital Mapping System on 22/04/2021 with the authority of Ordnance Survey under Section 47 of the Copyright, Designs and Patents Act 1988. Unless there is a relevant exception to copyright, the copy must not be copied without the prior permission of the copyright owner. OS Licence no 100041182.

SEE SUPPLEMENTARY PLAN(S)



 <p>LAND REGISTER OF SCOTLAND</p>	Officer's ID / Date	Supplementary Plan to Title
	5170 29/7/2010	ABN85350-1
	ORDNANCE SURVEY NATIONAL GRID REFERENCE	140m
NK0556 NK0557		Survey Scale
		1/2500

CROWN COPYRIGHT © – This copy has been produced from the ROS Digital Mapping System on 22/04/2021 with the authority of Ordnance Survey under Section 47 of the Copyright, Designs and Patents Act 1988. Unless there is a relevant exception to copyright, the copy must not be copied without the prior permission of the copyright owner. OS Licence no 100041182.

