

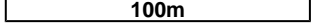


| | | | | | | |
|--|--|-----------------|---|--------------|-------------|--------|
|  | Version date | TITLE NUMBER | | | | |
| | 26/06/2024 | MOR12009 | | | | |
|  | BRITISH NATIONAL GRID EASTING/NORTHING | |  | | | |
| | 305617, 859241 | | <table border="1"> <tr> <td>Survey Scale</td> <td>Print Scale</td> </tr> <tr> <td>1:2500</td> <td>1:2500 @ A4</td> </tr> </table> | Survey Scale | Print Scale | 1:2500 |
| Survey Scale | Print Scale | | | | | |
| 1:2500 | 1:2500 @ A4 | | | | | |
| <small>CROWN COPYRIGHT © This copy has been produced on 26/06/2024 with the authority of Ordnance Survey under Section 47 of the Copyright and Patents Act 1988. Unless there is a relevant exception to copyright, the copy must not be copied without prior permission of the copyright owner. OS Licence no AC0000820447. This extract may contain Ordnance Survey features captured at other scales.</small> | | | | | | |

