

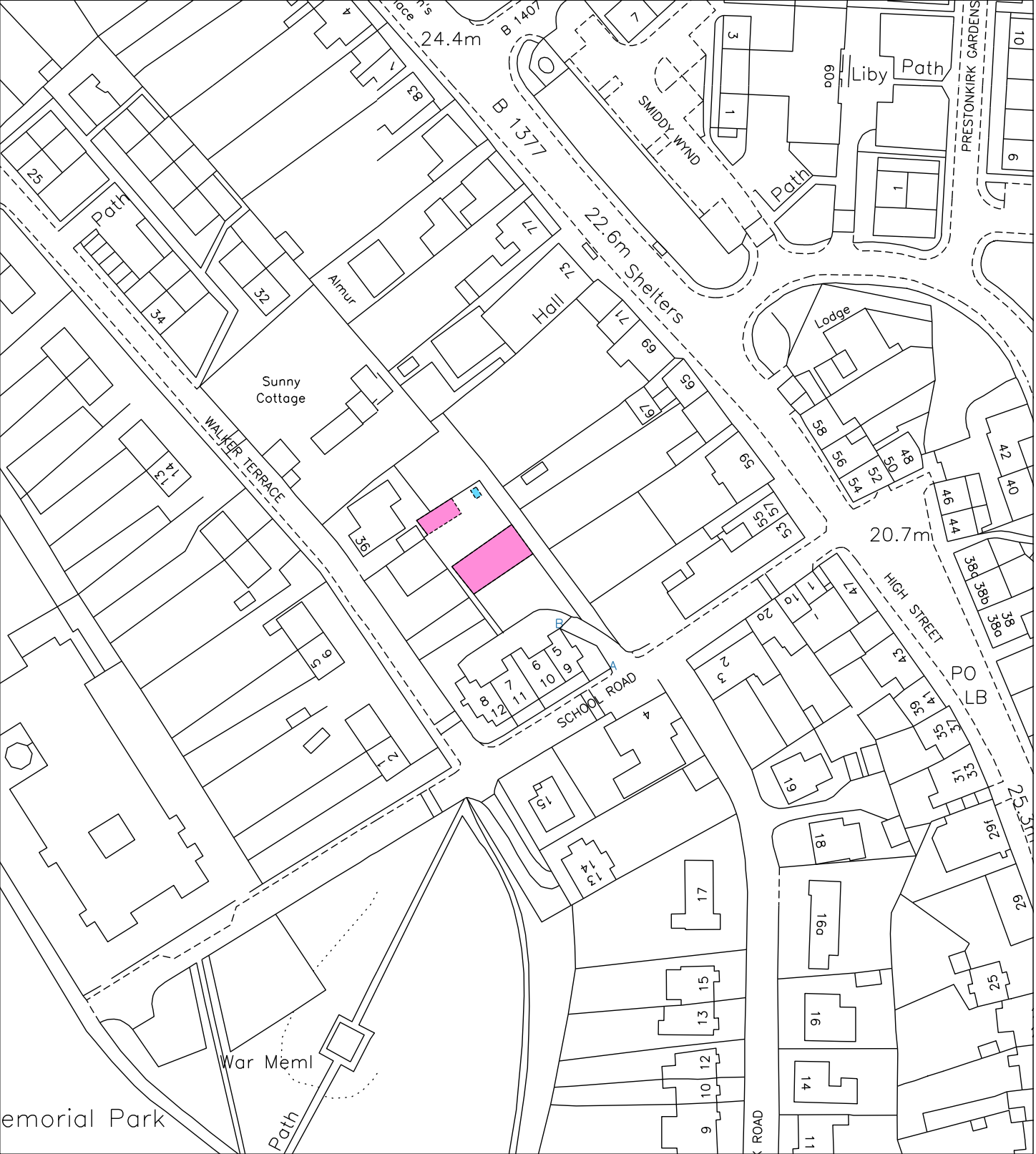


<div></div> <div>LAND REGISTER OF SCOTLAND</div>		Officer's ID / Date	Supplementary Plan to Title
		3135 3/12/2018	ELN19301-1
<div></div>	ORDNANCE SURVEY NATIONAL GRID REFERENCE		<div><div></div>70m<div></div></div>
NT5877 NT5977			Survey Scale
			1/2500

CROWN COPYRIGHT © – This copy has been produced from the ROS Digital Mapping System on 04/12/2018 with the authority of Ordnance Survey under Section 47 of the Copyright, Designs and Patents Act 1988. Unless there is a relevant exception to copyright, the copy must not be copied without the prior permission of the copyright owner. OS Licence no 100041182.





Officer's ID / Date

3135
3/12/2018

TITLE NUMBER

ELN19301



ORDNANCE SURVEY
NATIONAL GRID REFERENCE

140m

NT5877 NT5977

Survey Scale

1/2500

CROWN COPYRIGHT © - This copy has been produced from the ROS Digital Mapping System on 04/12/2018 with the authority of Ordnance Survey under Section 47 of the Copyright, Designs and Patents Act 1988. Unless there is a relevant exception to copyright, the copy must not be copied without the prior permission of the copyright owner. OS Licence no 100041182.

