
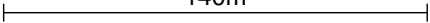
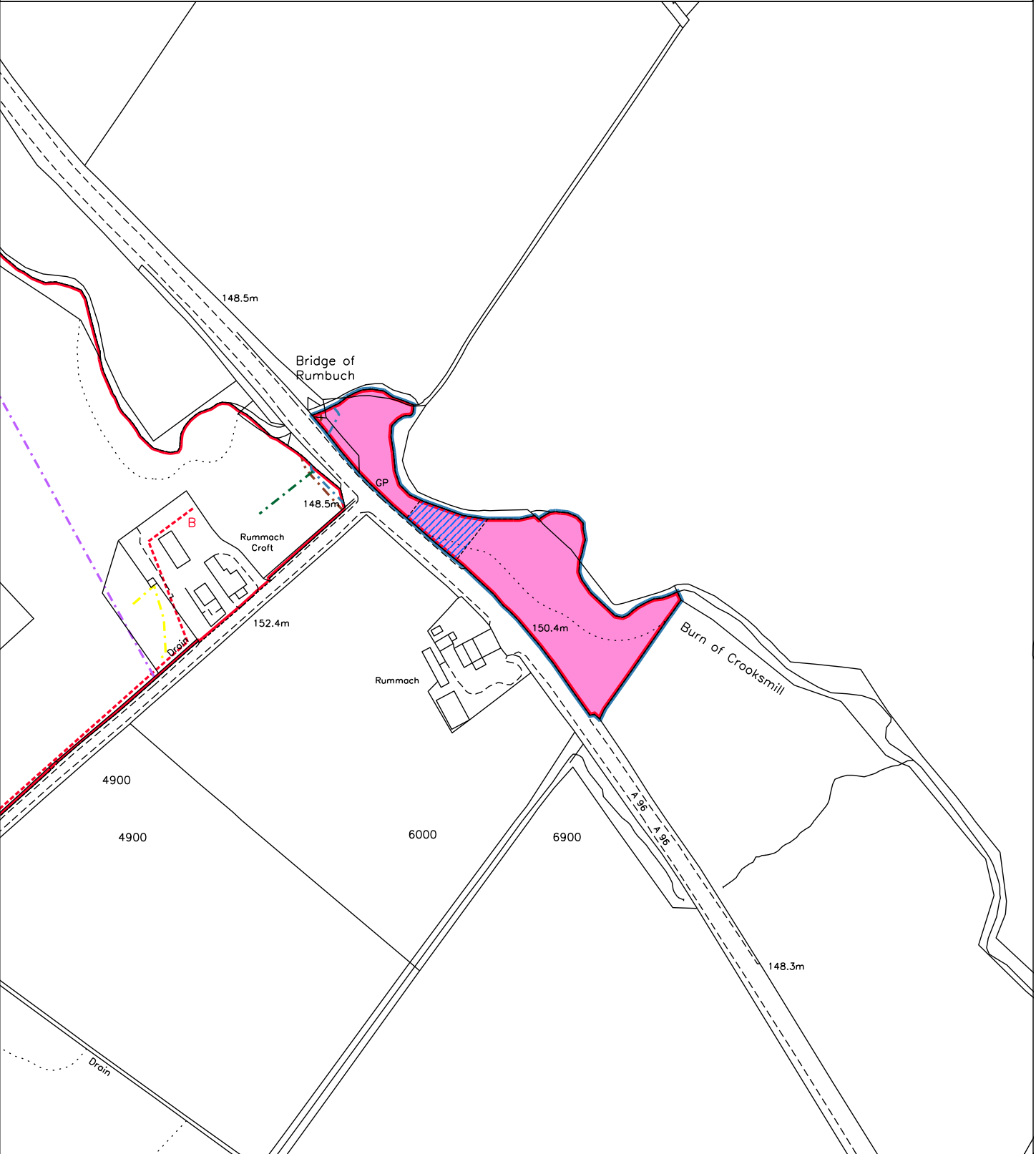
 LAND REGISTER OF SCOTLAND	Officer's ID / Date	TITLE NUMBER
	3070 24/5/2016	BNF10004
	ORDNANCE SURVEY NATIONAL GRID REFERENCE	140m 
NJ3952 NJ3953 NJ35SE		Survey Scale
		1/2500

CROWN COPYRIGHT © – This copy has been produced from the ROS Digital Mapping System on 25/05/2016 with the authority of Ordnance Survey under Section 47 of the Copyright, Designs and Patents Act 1988. Unless there is a relevant exception to copyright, the copy must not be copied without the prior permission of the copyright owner. OS Licence no 100041182.



LAND REGISTER
OF SCOTLAND

ORDNANCE SURVEY
NATIONAL GRID REFERENCE

NJ3952 NJ4052 NJ3953 NJ4053

Officer's ID / Date

3070
24/5/2016

TITLE NUMBER

BNF10004

140m

Survey Scale

1/2500

CROWN COPYRIGHT © – This copy has been produced from the RDS Digital Mapping System on 25/05/2016 with the authority of Ordnance Survey under Section 47 of the Copyright, Designs and Patents Act 1988. Unless there is a relevant exception to copyright, the copy must not be copied without the prior permission of the copyright owner. OS Licence no 100041182.

The map displays a rural landscape with several land parcels outlined in red. A prominent red boundary line runs diagonally across the center. To the right, a purple dashed line and a yellow dashed line are visible. The map includes various geographical features such as the Burn of Rumbuch, Burn of Crookmill, and Burn of Forgie. Several buildings and structures are labeled, including 'The Fieldings', 'South Roadside Forgie', 'Rummach Croft', and 'Heatherlea'. The map also shows a network of roads, drains, and a well. The Ordnance Survey National Grid Reference is indicated as NJ3952 NJ4052 NJ3953 NJ4053. The map scale is 1/2500, and the title number is BNF10004. The map is produced from the RDS Digital Mapping System on 25/05/2016, with the authority of Ordnance Survey under Section 47 of the Copyright, Designs and Patents Act 1988.