



LAND REGISTER  
OF SCOTLAND

Officer's ID / Date

2020  
15/8/2005

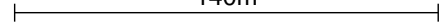
Supplementary Plan to Title

**FFE62533-1**



ORDNANCE SURVEY  
NATIONAL GRID REFERENCE

140m



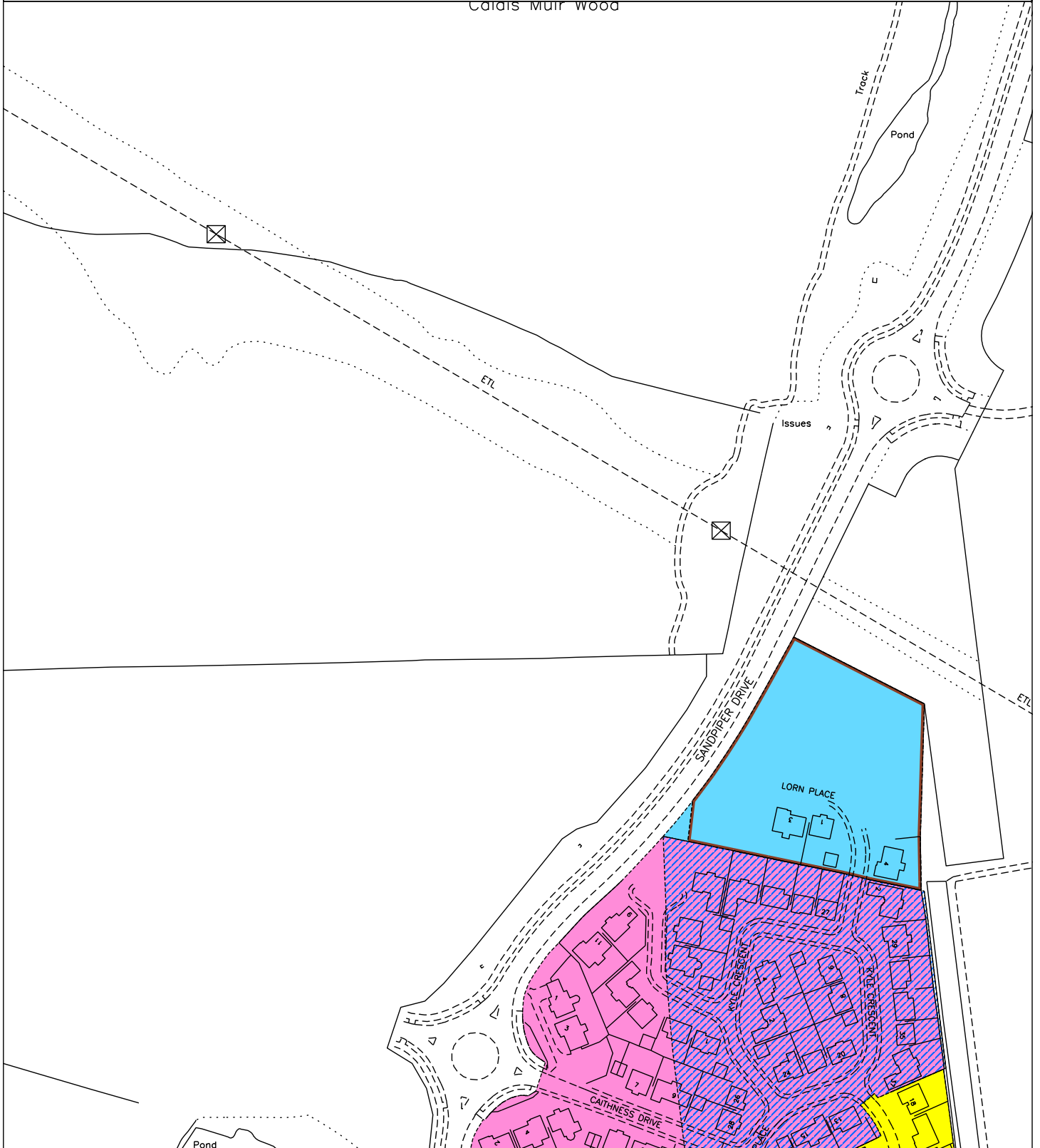
NT1285 NT1385 NT1286 NT1386

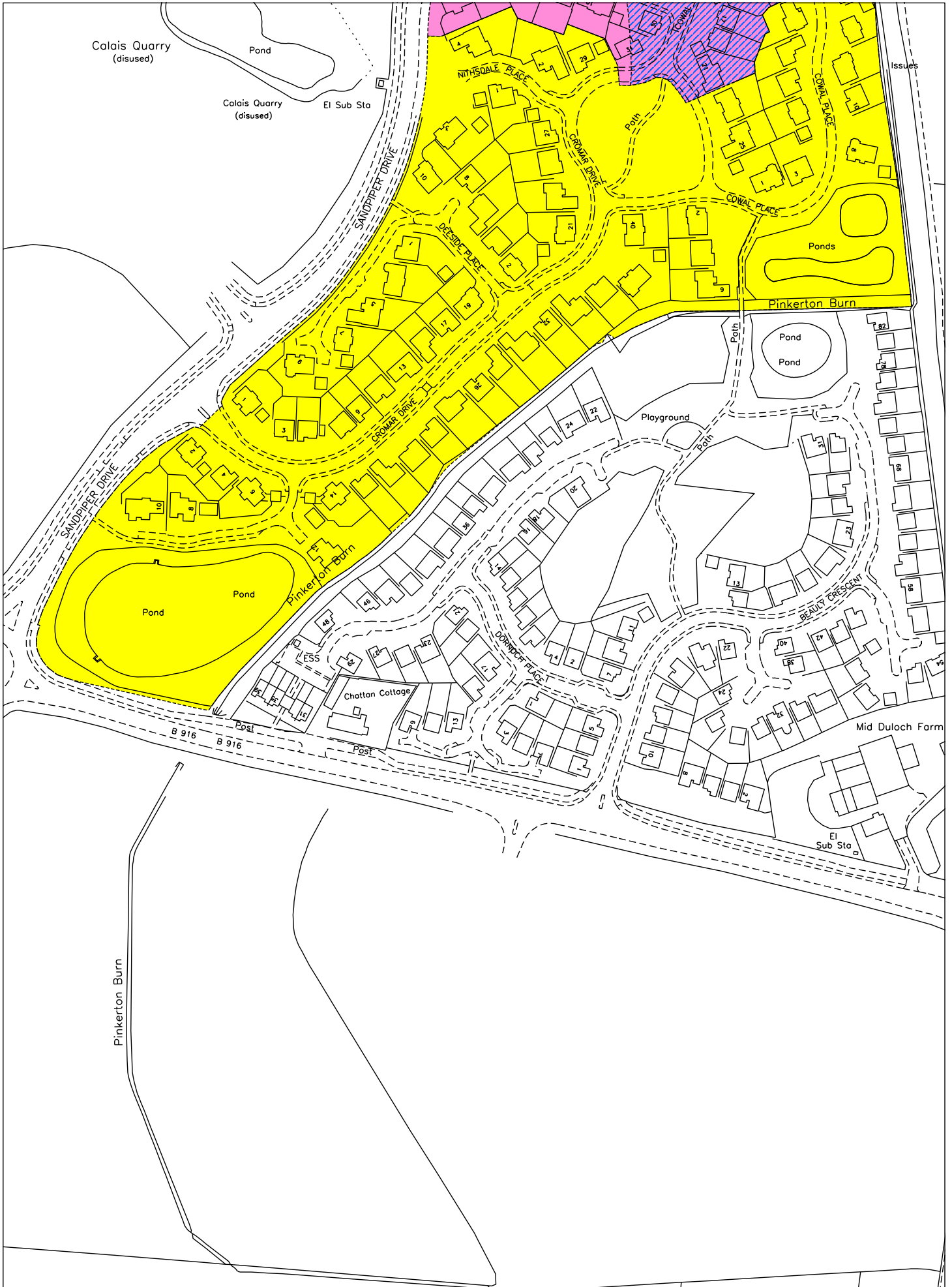
Survey Scale

1/2500

CROWN COPYRIGHT © - This copy has been produced from the ROS Digital Mapping System on 22/07/2020 with the authority of Ordnance Survey under Section 47 of the Copyright, Designs and Patents Act 1988. Unless there is a relevant exception to copyright, the copy must not be copied without the prior permission of the copyright owner. OS Licence no 100041182.

CAITHNESS MUIR WOOD







LAND REGISTER  
OF SCOTLAND

Officer's ID / Date

9995  
23/4/2011

TITLE NUMBER

**FFE62533**



ORDNANCE SURVEY  
NATIONAL GRID REFERENCE

140m

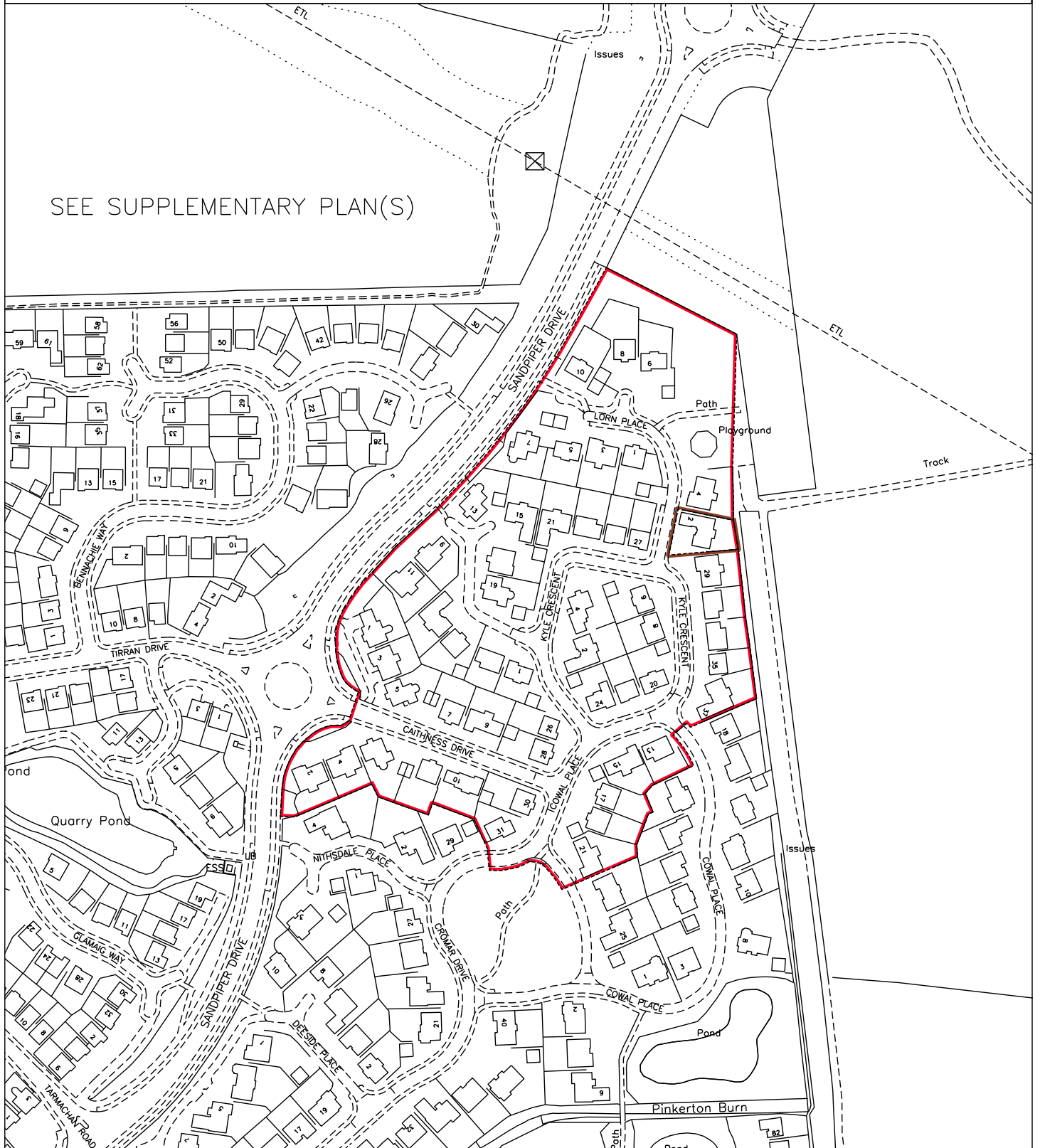
NT1286 NT1386

Survey Scale

1/2500

CROWN COPYRIGHT © – This copy has been produced from the ROS Digital Mapping System on 22/07/2020 with the authority of Ordnance Survey under Section 47 of the Copyright, Designs and Patents Act 1988. Unless there is a relevant exception to copyright, the copy must not be copied without the prior permission of the copyright owner. OS Licence no 100041182.

SEE SUPPLEMENTARY PLAN(S)



LAND REGISTER  
OF SCOTLAND


Officer's ID/Date

9995  
23/4/2011

Title Number

FFE62533

Scale of metres



NOTE: This copy is a reduction  
of the original plan.

SUPPLEMENTARY PLAN 2  
TO THE TITLE PLAN



ADOPTABLE AREAS  
COMMON AREAS

Plan referred to: Dulloch Park K5, Dunfermline

This is the plan required to be the  
joining road of location by the  
managers limited and the main group  
limited and between Henry's Square limited

AUTHORISED SIGNATORY

*David McPherson*

*Allyson*

*Richard*

