
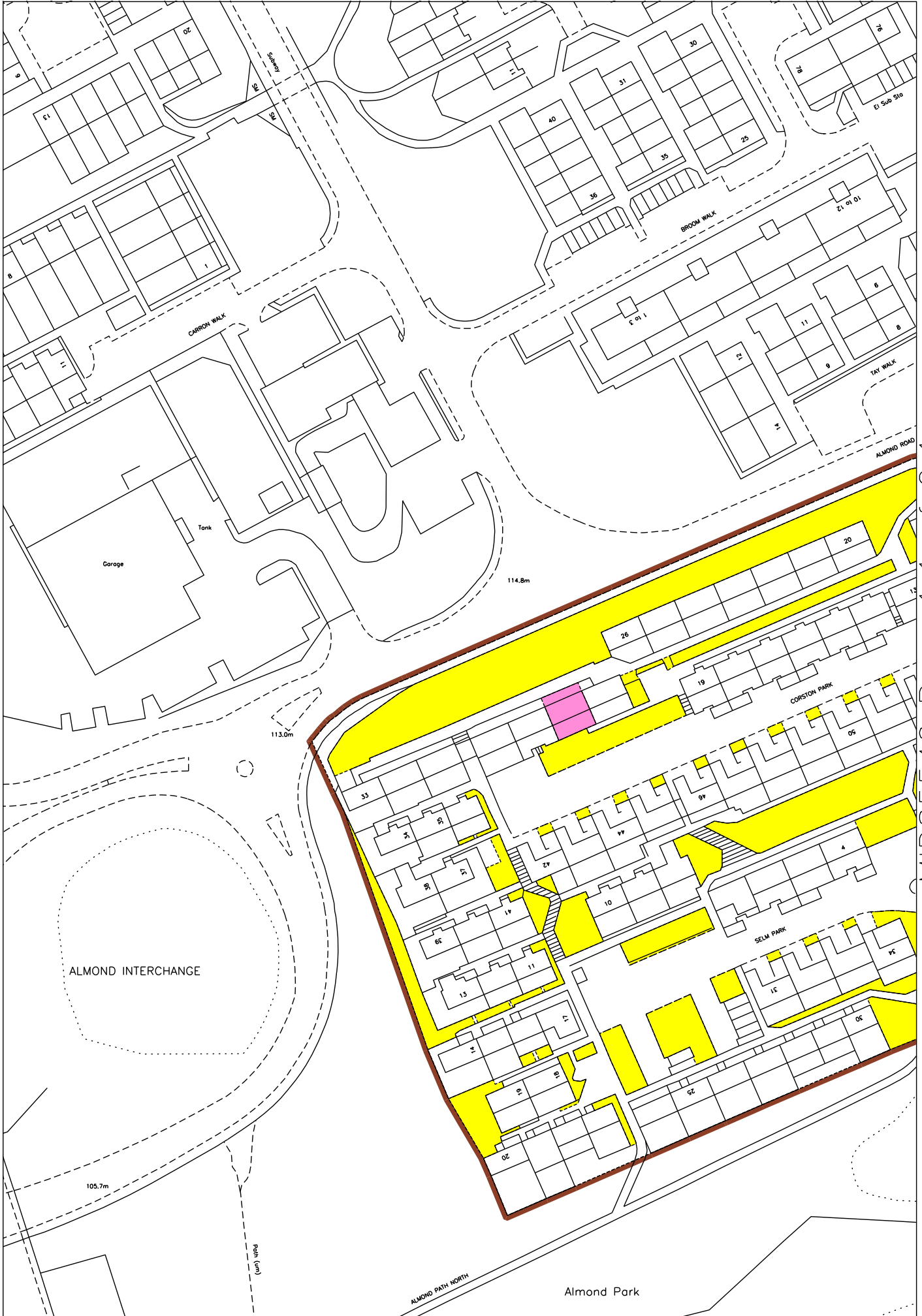
 LAND REGISTER OF SCOTLAND	Officer's ID / Date	TITLE NUMBER
	5926 11/4/2013	MID85540
	ORDNANCE SURVEY NATIONAL GRID REFERENCE	70m
	NT0667SW NT0667SE NT0667NW NT0667NE	Survey Scale 1/1250
<small>CROWN COPYRIGHT © - This copy has been produced from the ROS Digital Mapping System on 12/04/2013 with the authority of Ordnance Survey under Section 47 of the Copyright, Designs and Patents Act 1988. Unless there is a relevant exception to copyright, the copy must not be copied without the prior permission of the copyright owner. OS Licence no 100041182.</small>		







LAND REGISTER
OF SCOTLAND

Officer's ID / Date

5926
11/4/2013

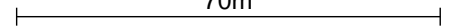
TITLE NUMBER

MID85540



ORDNANCE SURVEY
NATIONAL GRID REFERENCE

70m



NT0667SW NT0667SE NT0667NW NT0667NE

Survey Scale

1/1250

CROWN COPYRIGHT © - This copy has been produced from the ROS Digital Mapping System on 12/04/2013 with the authority of Ordnance Survey under Section 47 of the Copyright, Designs and Patents Act 1988. Unless there is a relevant exception to copyright, the copy must not be copied without the prior permission of the copyright owner. OS Licence no 100041182.

