



LAND REGISTER
OF SCOTLAND

Officer's ID / Date

3945
8/2/1999

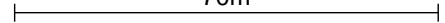
TITLE NUMBER

DMB63052



ORDNANCE SURVEY
NATIONAL GRID REFERENCE

70m

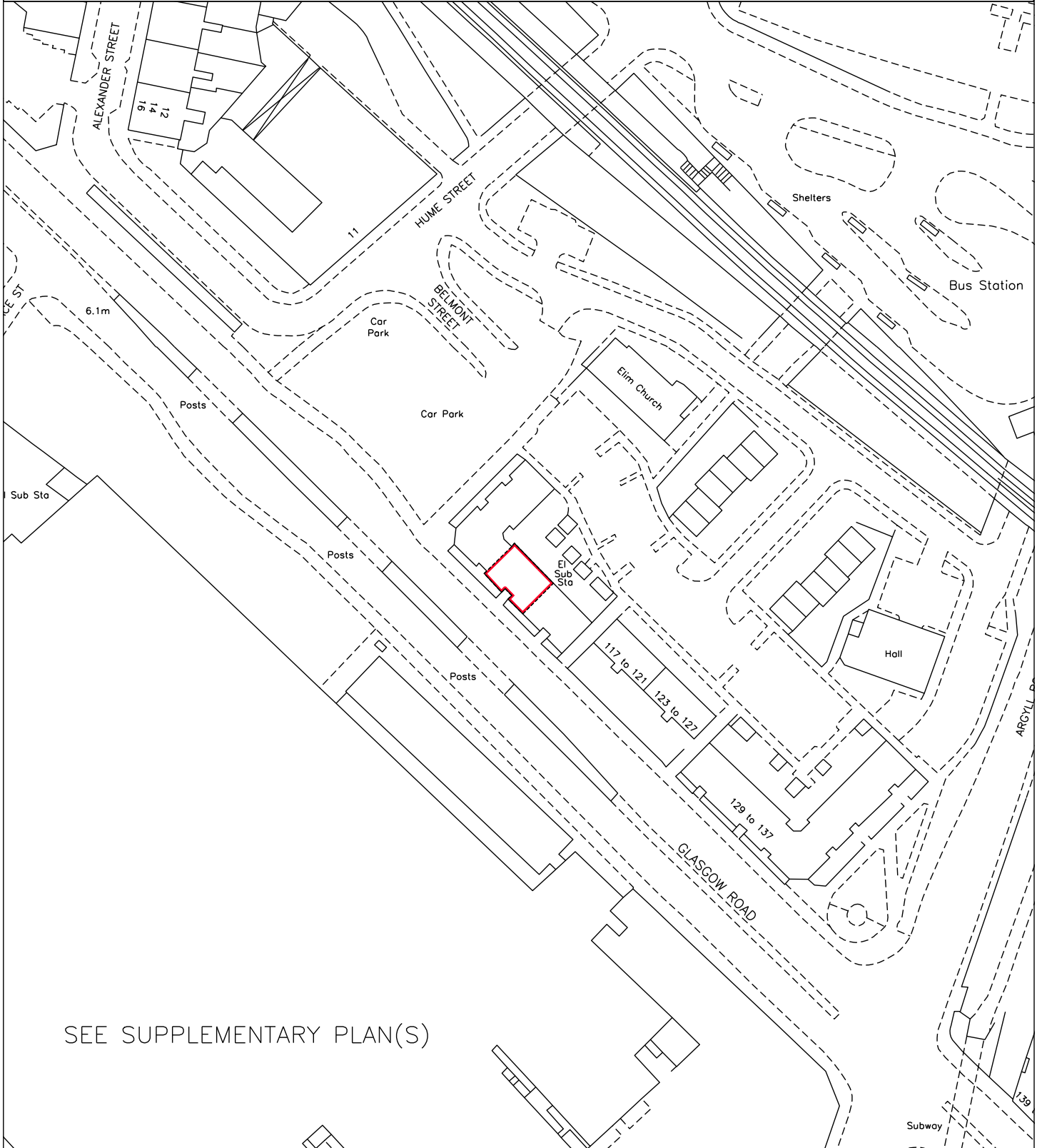


NS4969NE NS4970SE NS47SE

Survey Scale

1/1250

CROWN COPYRIGHT © - This copy has been produced from the ROS Digital Mapping System on 19/07/2020 with the authority of Ordnance Survey under Section 47 of the Copyright, Designs and Patents Act 1988. Unless there is a relevant exception to copyright, the copy must not be copied without the prior permission of the copyright owner. OS Licence no 100041182.



SEE SUPPLEMENTARY PLAN(S)

LAND REGISTER
OF SCOTLAND

Officer's ID/Date


Title Number

3945
8/2/1999

DMB63052

THIS IS THE PLAN
REFERRED TO

6.5.55
Michael
SM Constantine



SUPPLEMENTARY PLAN
TO THE TITLE PLAN

NOTE: This copy is a reduction
of the original plan

