

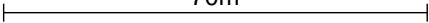
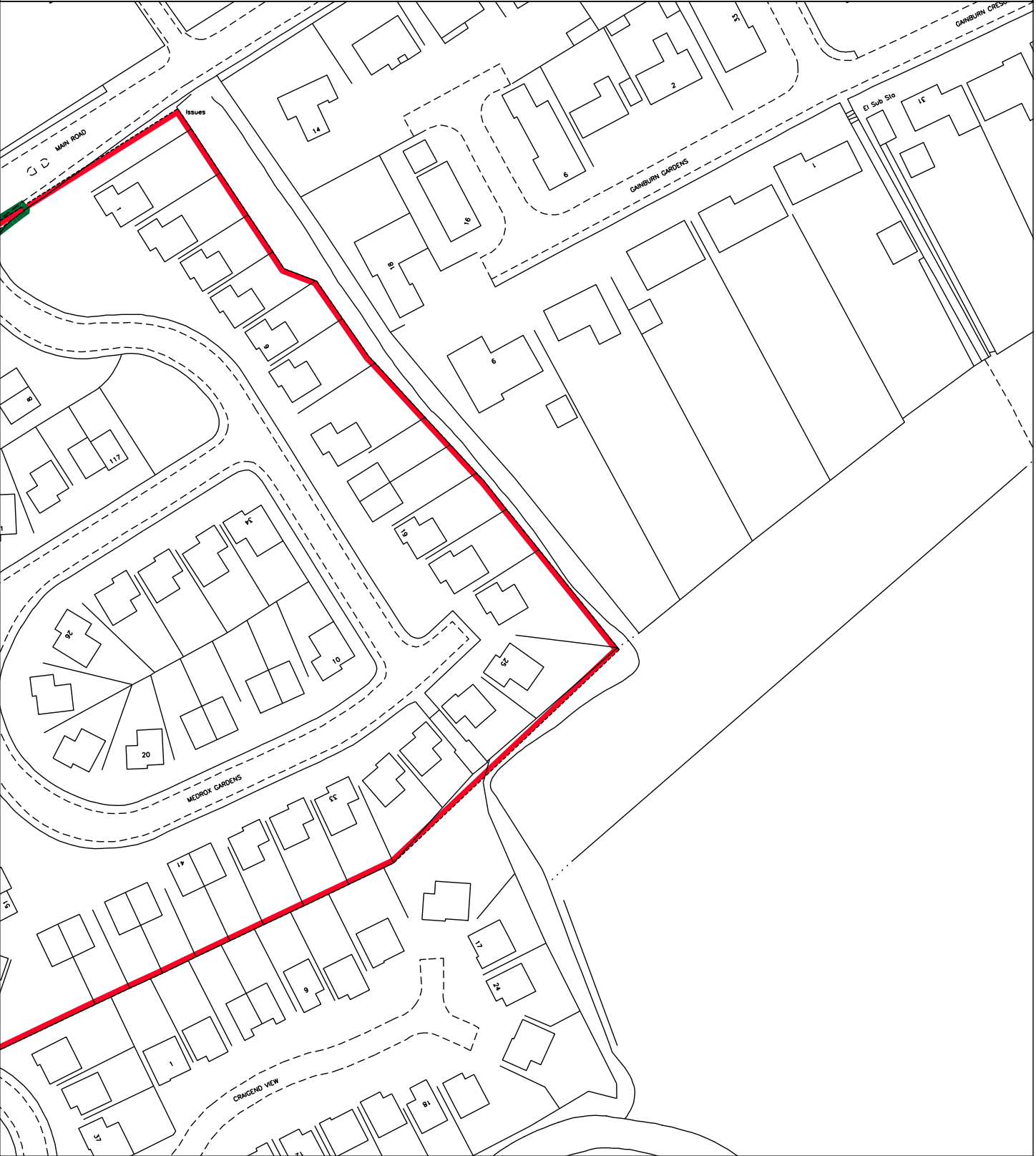




The boundaries shown by dotted lines have been plotted from the deeds. Physical boundaries will be indicated after their delineation on the Ordnance Map.

 LAND REGISTER OF SCOTLAND	Officer's ID / Date	TITLE NUMBER
	4413 29/8/2013	DMB39040
	ORDNANCE SURVEY NATIONAL GRID REFERENCE	70m 
NS7272SW NS7272SE NS7272NW NS7272NE		Survey Scale
		1/1250

CROWN COPYRIGHT © – This copy has been produced from the ROS Digital Mapping System on 18/10/2013 with the authority of Ordnance Survey under Section 47 of the Copyright, Designs and Patents Act 1988. Unless there is a relevant exception to copyright, the copy must not be copied without the prior permission of the copyright owner. OS Licence no 100041182.



 LAND REGISTER OF SCOTLAND		Officer's ID / Date	TITLE NUMBER
		4413 29/8/2013	DMB39040
	ORDNANCE SURVEY NATIONAL GRID REFERENCE		70m
NS7272SW NS7272SE NS7272NW NS7272NE		Survey Scale	
		1/1250	
CROWN COPYRIGHT © – This copy has been produced from the RGS Digital Mapping System on 18/10/2013 with the authority of Ordnance Survey under Section 47 of the Copyright, Designs and Patents Act 1988. Unless there is a relevant exception to copyright, the copy must not be copied without the prior permission of the copyright owner. OS Licence no 100041182.			

