


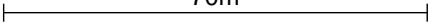
 LAND REGISTER OF SCOTLAND	Officer's ID / Date	TITLE NUMBER
	30332 27/6/1997	<b>LAN48417</b>
	ORDNANCE SURVEY NATIONAL GRID REFERENCE	70m
	NS6061NE NS6161NW	Survey Scale 1/1250

CROWN COPYRIGHT © – This copy has been produced from the ROS Digital Mapping System on 04/12/2007 and was made with the authority of Ordnance Survey pursuant to Section 47 of the Copyright, Designs and Patents Act 1988. Unless that act provides a relevant exception to copyright, the copy must not be copied without the prior permission of the copyright owner.



 LAND REGISTER OF SCOTLAND	Officer's ID / Date	Supplementary Plan to Title
	4580 22/3/2007	<b>LAN48417-1</b>
	ORDNANCE SURVEY NATIONAL GRID REFERENCE	70m 
NS6061SE NS6161SW NS6061NE NS6161NW		Survey Scale 1/1250

CROWN COPYRIGHT © – This copy has been produced from the ROS Digital Mapping System on 04/12/2007 and was made with the authority of Ordnance Survey pursuant to Section 47 of the Copyright, Designs and Patents Act 1988. Unless that act provides a relevant exception to copyright, the copy must not be copied without the prior permission of the copyright owner.

