

LAND REGISTER
OF SCOTLAND

Officer's ID/Date

4916
3/5/2012


Title Number

REN130791

SUPPLEMENTARY PLAN 2
TO THE TITLE PLAN

NOTE: This copy is a reduction
of the original plan.

QN No:	QN1856	S No:	S25893	Date:	02/06/11	CAD:	SR	Notes:	Client/Owner: WWW.EAVES LEGEND
Client:	Taylor Wimpey	Scale:	1:1000 @ A3	Checked By:	J. Reynolds	W2: Access & Servitude Rights Added			ON THESEY SERVITUDE ACCESS TO SERVITUDE
Site Name:	Violet Street, Paisley	Drawing No:	QN1856_VioletSt_WimpeyV2						2000 SCALE SERVITUDE



This is the plan referred to in the
foregoing Disposition by Taylor
Wimpey Developments Limited in
favour of SP Distribution Ltd
re Sub-station at Lacy Street,
Paisley dated of even date

Andrew Lyles

J. Reynolds



LAND REGISTER
OF SCOTLAND

Officer's ID / Date

3156
7/10/2013

Supplementary Plan to Title

REN130791-1



ORDNANCE SURVEY
NATIONAL GRID REFERENCE

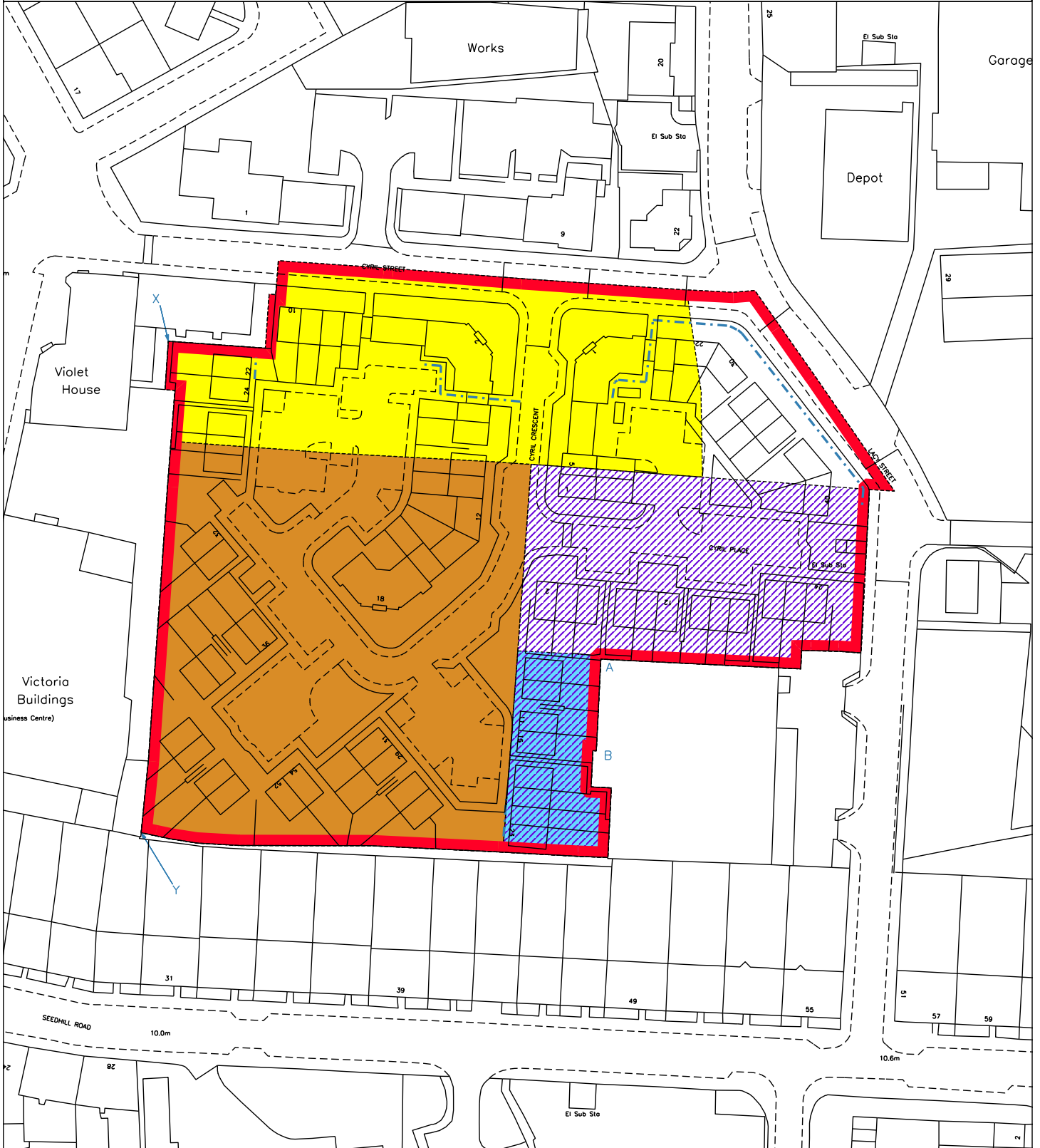
70m

NS4963NW NS4964SW

Survey Scale

1/1250

CROWN COPYRIGHT © - This copy has been produced from the ROS Digital Mapping System on 04/04/2021 with the authority of Ordnance Survey under Section 47 of the Copyright, Designs and Patents Act 1988. Unless there is a relevant exception to copyright, the copy must not be copied without the prior permission of the copyright owner. OS Licence no 100041182.





LAND REGISTER
OF SCOTLAND

Officer's ID / Date

4916
3/5/2012

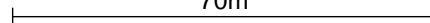
TITLE NUMBER

REN130791



ORDNANCE SURVEY
NATIONAL GRID REFERENCE

70m



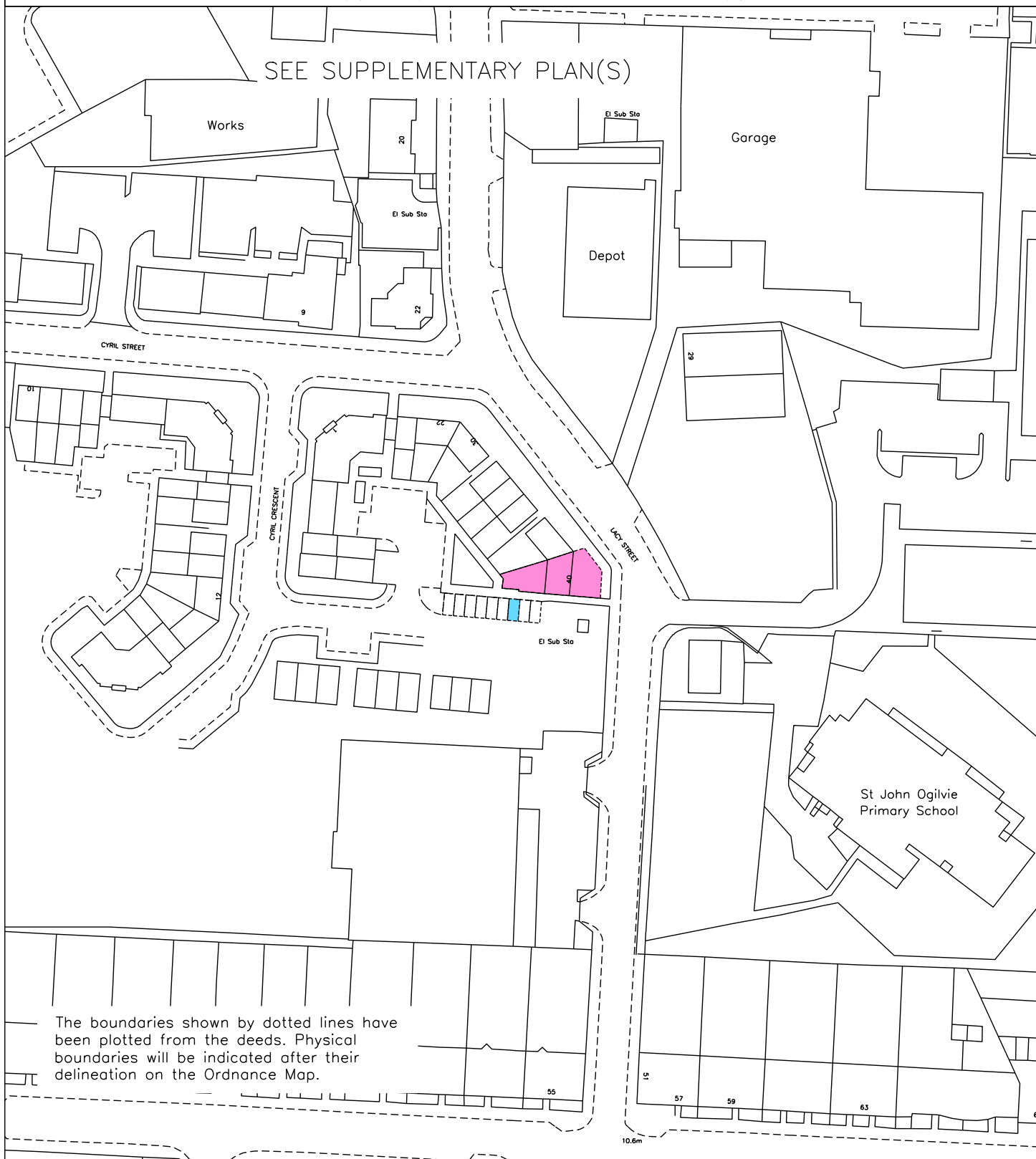
NS4963NW NS4963NE NS4964SW NS4964SE

Survey Scale

1/1250

CROWN COPYRIGHT © – This copy has been produced from the ROS Digital Mapping System on 04/04/2021 with the authority of Ordnance Survey under Section 47 of the Copyright, Designs and Patents Act 1988. Unless there is a relevant exception to copyright, the copy must not be copied without the prior permission of the copyright owner. OS Licence no 100041182.

SEE SUPPLEMENTARY PLAN(S)



The boundaries shown by dotted lines have been plotted from the deeds. Physical boundaries will be indicated after their delineation on the Ordnance Map.

10.6m