

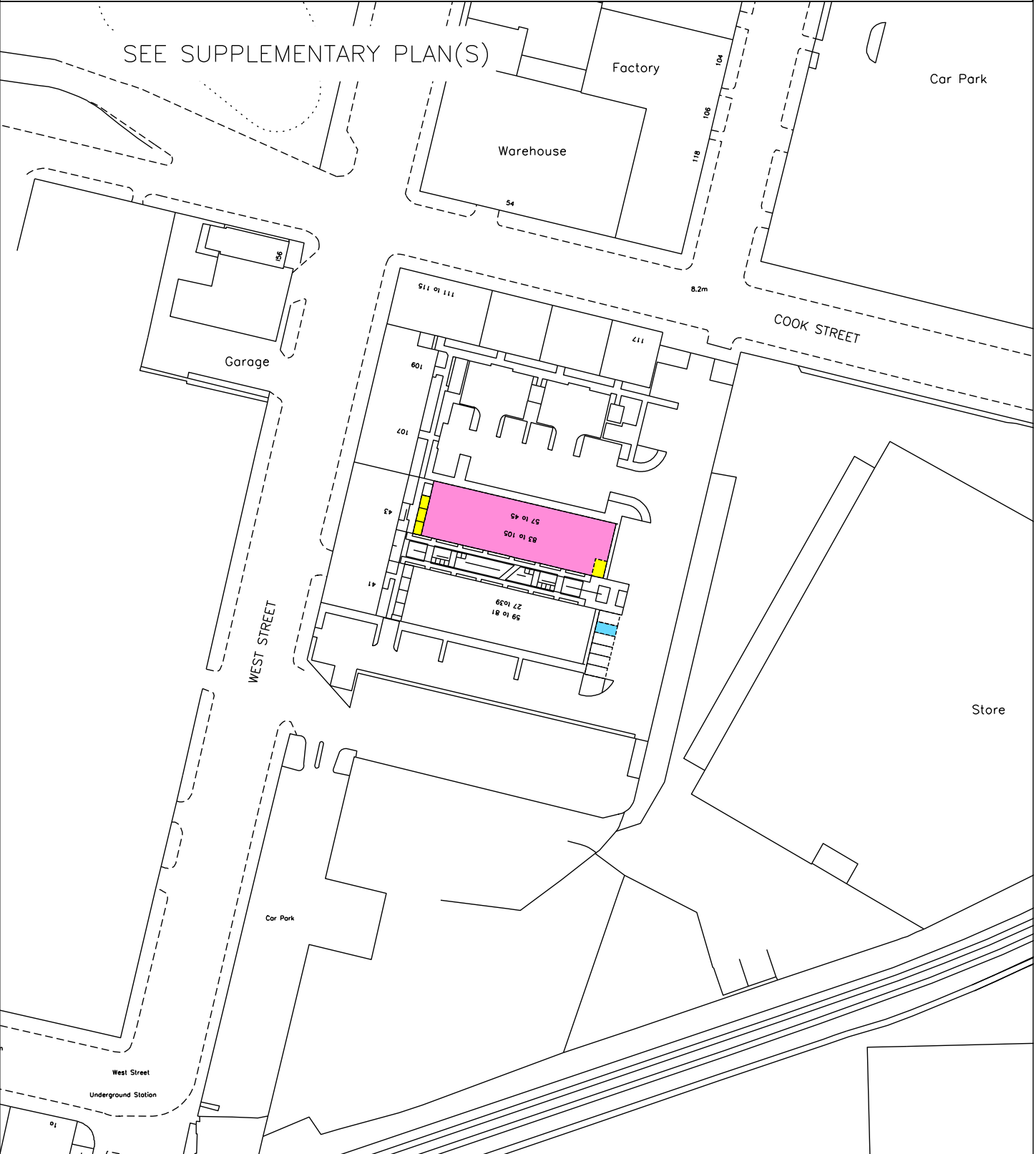


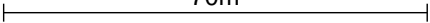
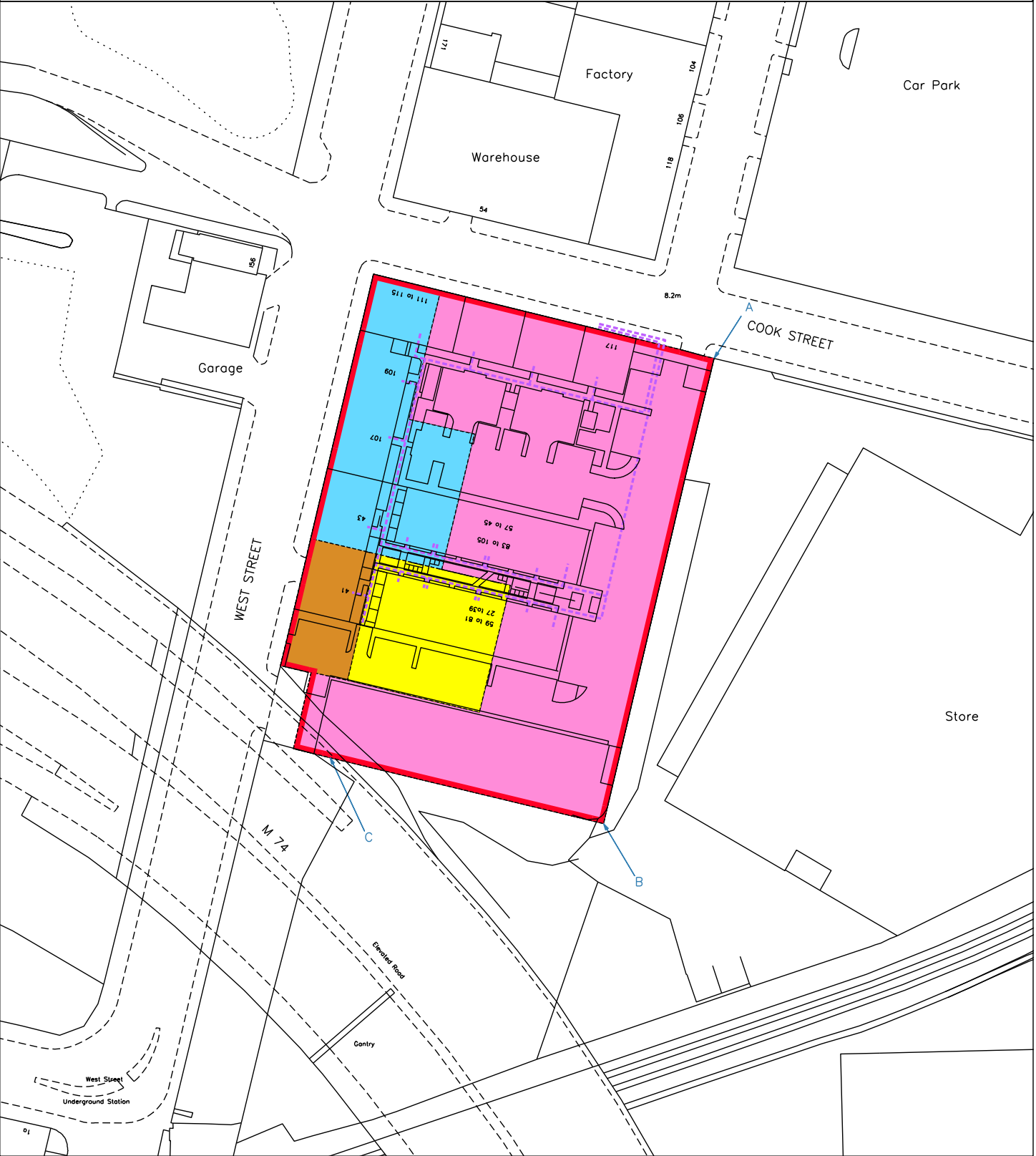
 LAND REGISTER OF SCOTLAND	Officer's ID / Date	TITLE NUMBER
	4580 1/7/2011	GLA205435
	ORDNANCE SURVEY NATIONAL GRID REFERENCE	70m 
NS5864SW		Survey Scale
		1/1250



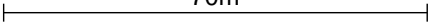
CROWN COPYRIGHT © – This copy has been produced from the ROS Digital Mapping System on 24/06/2020 with the authority of Ordnance Survey under Section 47 of the Copyright, Designs and Patents Act 1988. Unless there is a relevant exception to copyright, the copy must not be copied without the prior permission of the copyright owner. OS Licence no 100041182.



 LAND REGISTER OF SCOTLAND	Officer's ID / Date	Supplementary Plan to Title
	5404 23/5/2012	GLA205435-1
	ORDNANCE SURVEY NATIONAL GRID REFERENCE	70m 
NS5864SW		Survey Scale
		1/1250

CROWN COPYRIGHT © – This copy has been produced from the ROS Digital Mapping System on 24/06/2020 with the authority of Ordnance Survey under Section 47 of the Copyright, Designs and Patents Act 1988. Unless there is a relevant exception to copyright, the copy must not be copied without the prior permission of the copyright owner. OS Licence no 100041182.



 LAND REGISTER OF SCOTLAND	Officer's ID / Date	Supplementary Plan to Title
	4580 1/7/2011	GLA205435-2
	ORDNANCE SURVEY NATIONAL GRID REFERENCE	70m 
NS5864SW		Survey Scale
		1/1250

CROWN COPYRIGHT © – This copy has been produced from the ROS Digital Mapping System on 24/06/2020 with the authority of Ordnance Survey under Section 47 of the Copyright, Designs and Patents Act 1988. Unless there is a relevant exception to copyright, the copy must not be copied without the prior permission of the copyright owner. OS Licence no 100041182.

