





LAND REGISTER
OF SCOTLAND

Officer's ID / Date

2719
13/10/2015

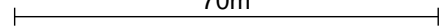
TITLE NUMBER

MID113652



ORDNANCE SURVEY
NATIONAL GRID REFERENCE

70m



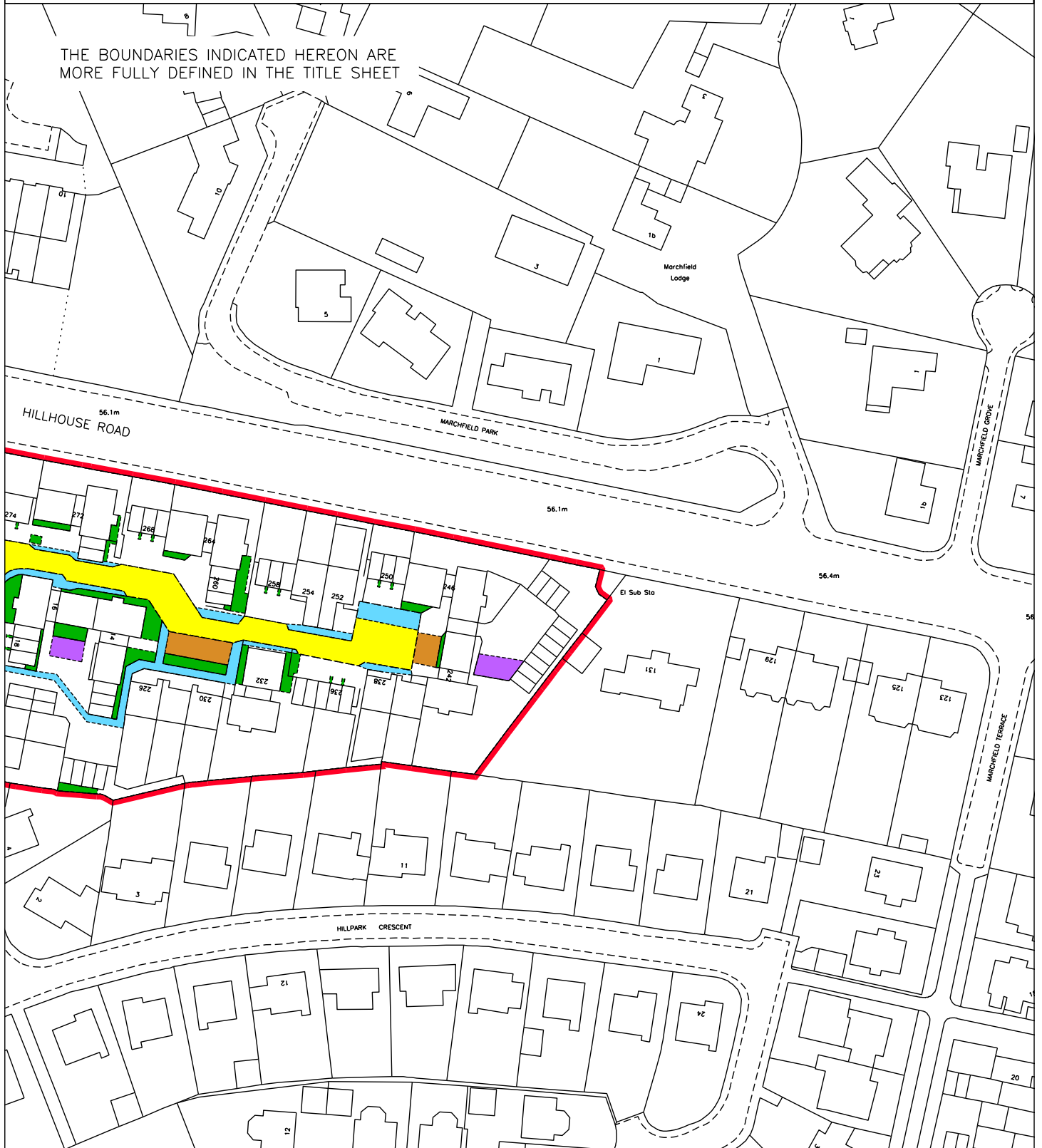
NT2074NE NT2174NW NT2075SE NT2175SW



Survey Scale

1/1250

CROWN COPYRIGHT © - This copy has been produced from the ROS Digital Mapping System on 14/10/2015 with the authority of Ordnance Survey under Section 47 of the Copyright, Designs and Patents Act 1988. Unless there is a relevant exception to copyright, the copy must not be copied without the prior permission of the copyright owner. OS Licence no 100041182.

THE BOUNDARIES INDICATED HEREON ARE
MORE FULLY DEFINED IN THE TITLE SHEET



 LAND REGISTER OF SCOTLAND	Officer's ID / Date	TITLE NUMBER
	2719 13/10/2015	MID113652
	ORDNANCE SURVEY NATIONAL GRID REFERENCE	70m
	NT2074NW NT2074NE NT2174NW NT2075SW	Survey Scale 1/1250
<small>CROWN COPYRIGHT © - This copy has been produced from the ROS Digital Mapping System on 14/10/2015 with the authority of Ordnance Survey under Section 47 of the Copyright, Designs and Patents Act 1988. Unless there is a relevant exception to copyright, the copy must not be copied without the prior permission of the copyright owner. OS Licence no 100041182.</small>		

