

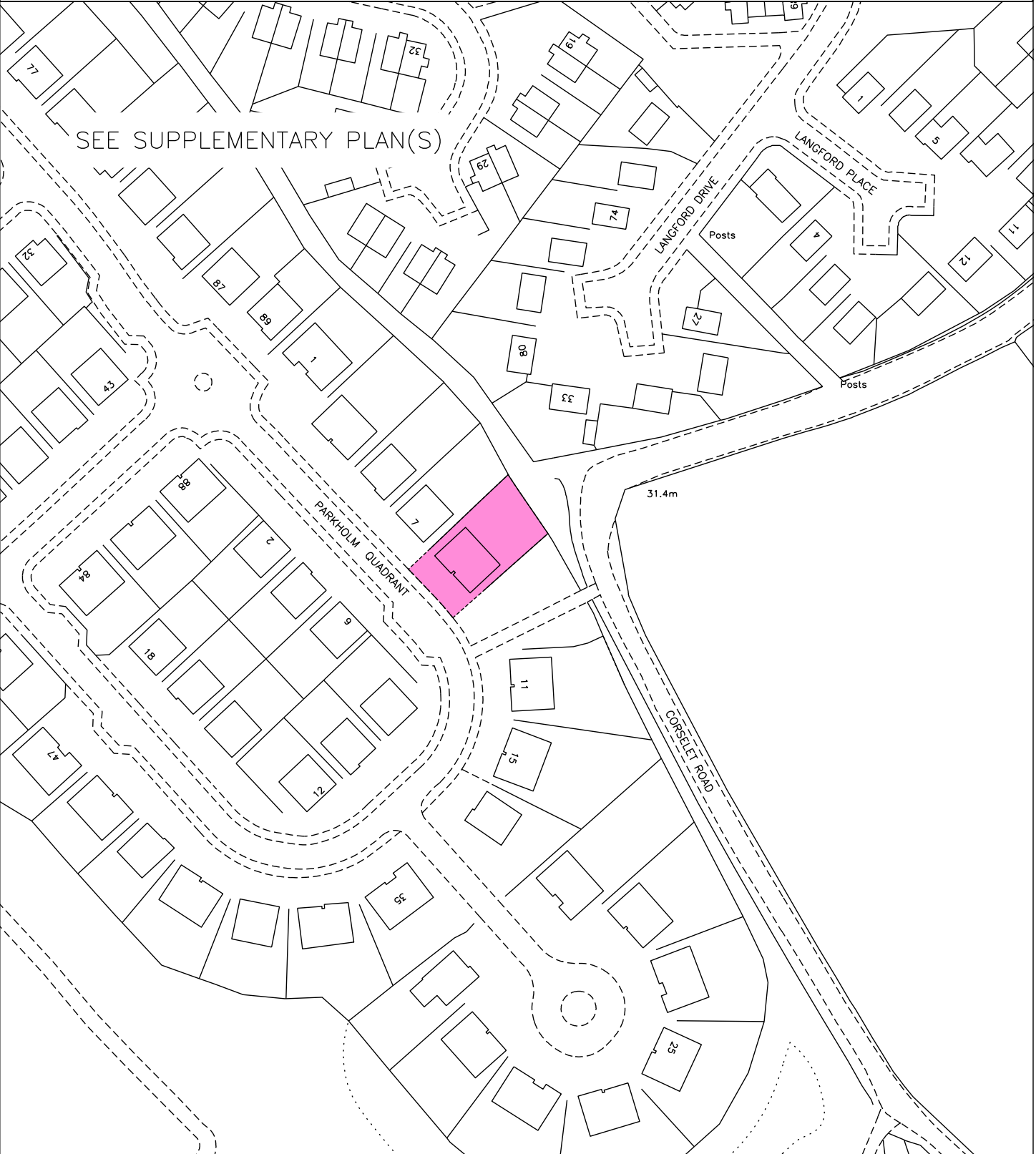


 LAND REGISTER OF SCOTLAND	Officer's ID / Date	TITLE NUMBER
	4703 15/1/2010	<b>GLA188881</b>
	ORDNANCE SURVEY NATIONAL GRID REFERENCE	70m 
NS5259SW NS5259SE		Survey Scale
		1/1250

CROWN COPYRIGHT © – This copy has been produced from the ROS Digital Mapping System on 15/02/2011 and was made with the authority of Ordnance Survey pursuant to Section 47 of the Copyright, Designs and Patents Act 1988. Unless that act provides a relevant exception to copyright, the copy must not be copied without the prior permission of the copyright owner.



 <b>LAND REGISTER OF SCOTLAND</b>	Officer's ID / Date	Supplementary Plan to Title
	2585 17/12/2009	<b>GLA188881-1</b>
	ORDNANCE SURVEY NATIONAL GRID REFERENCE	665m
NS5158SW NS5158SE NS5358SW NS5158NW		Survey Scale
		1/1250

CROWN COPYRIGHT © – This copy has been produced from the ROS Digital Mapping System on 15/02/2011 and was made with the authority of Ordnance Survey pursuant to Section 47 of the Copyright, Designs and Patents Act 1988. Unless that act provides a relevant exception to copyright, the copy must not be copied without the prior permission of the copyright owner.

