
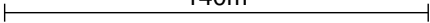
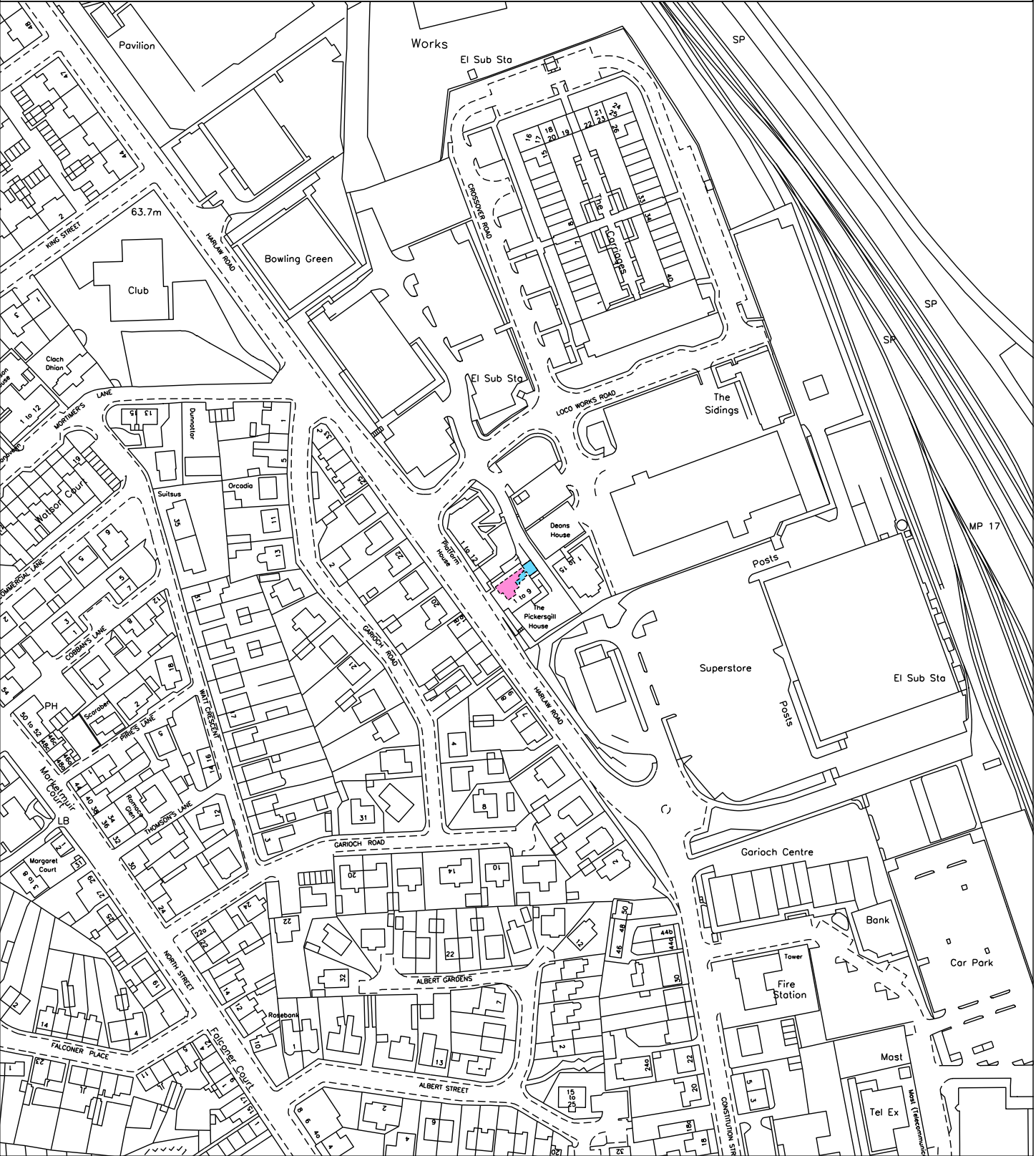


 <p>LAND REGISTER OF SCOTLAND</p>	Officer's ID / Date	TITLE NUMBER
	3569 26/11/2014	ABN118390
 <p>ORDNANCE SURVEY NATIONAL GRID REFERENCE</p>	 <p>140m</p>	
	<p>Survey Scale</p> <p>1/2500</p>	

CROWN COPYRIGHT © – This copy has been produced from the ROS Digital Mapping System on 27/11/2014 with the authority of Ordnance Survey under Section 47 of the Copyright, Designs and Patents Act 1988. Unless there is a relevant exception to copyright, the copy must not be copied without the prior permission of the copyright owner. OS Licence no 100041182.



 <p>LAND REGISTER OF SCOTLAND</p>	Officer's ID / Date	Supplementary Plan to Title
	3569 26/11/2014	ABN118390-1
 <p>ORDNANCE SURVEY NATIONAL GRID REFERENCE</p>	<p>140m</p>	
	NJ7721 NJ7722	Survey Scale 1/2500

CROWN COPYRIGHT © – This copy has been produced from the ROS Digital Mapping System on 27/11/2014 with the authority of Ordnance Survey under Section 47 of the Copyright, Designs and Patents Act 1988. Unless there is a relevant exception to copyright, the copy must not be copied without the prior permission of the copyright owner. OS Licence no 100041182.

