
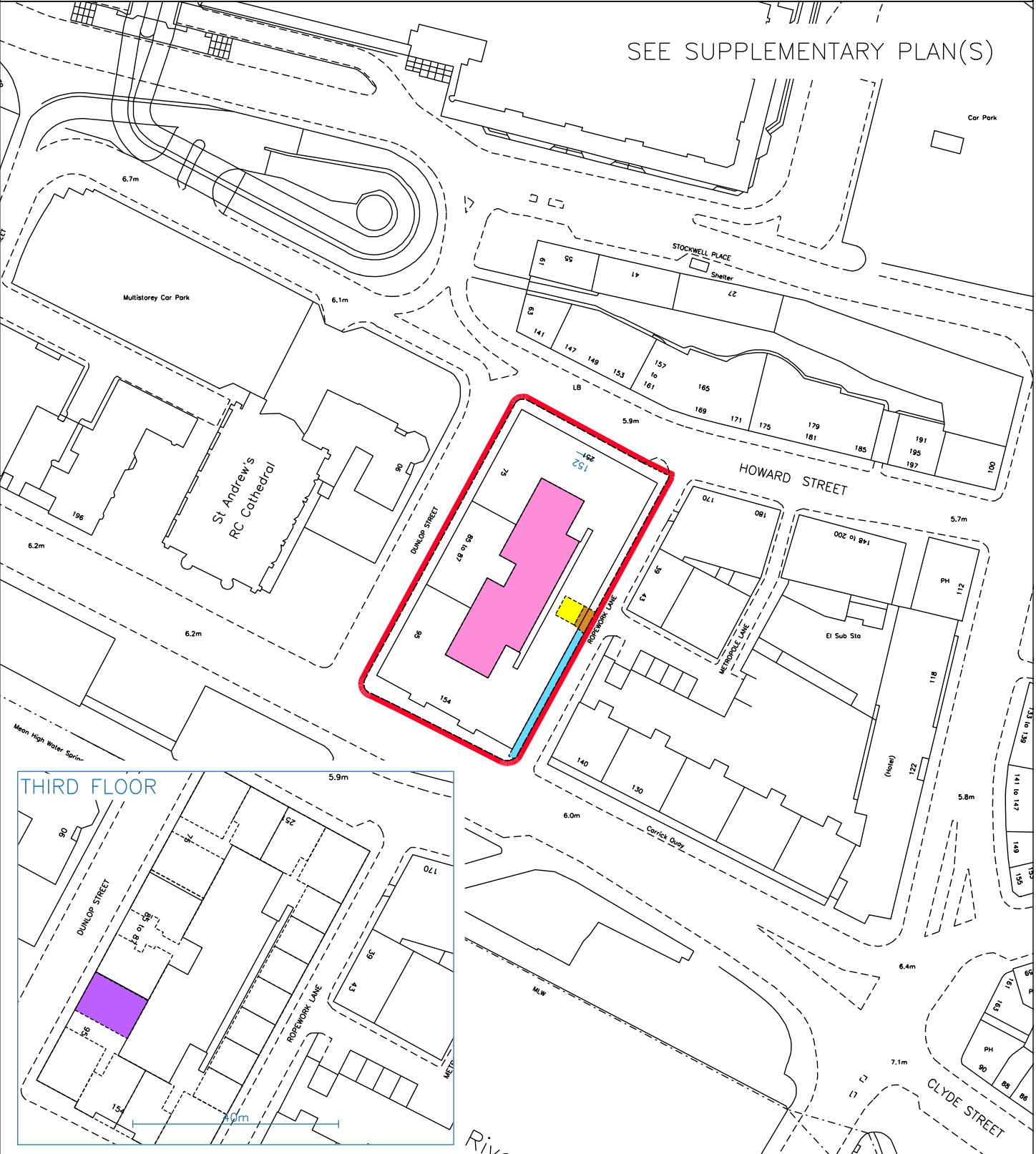


 LAND REGISTER OF SCOTLAND	Officer's ID / Date 4130 16/10/2017	TITLE NUMBER GLA185340
	 ORDNANCE SURVEY NATIONAL GRID REFERENCE NS5964NW	70m Survey Scale 1/1250

CROWN COPYRIGHT © – This copy has been produced from the ROS Digital Mapping System on 17/10/2017 with the authority of Ordnance Survey under Section 47 of the Copyright, Designs and Patents Act 1988. Unless there is a relevant exception to copyright, the copy must not be copied without the prior permission of the copyright owner. OS Licence no 100041182.



 LAND REGISTER OF SCOTLAND	Officer's ID / Date	Supplementary Plan to Title
	4580 18/7/2011	GLA185340-1
	ORDNANCE SURVEY NATIONAL GRID REFERENCE	70m
NS5964NW		Survey Scale
		1/1250

CROWN COPYRIGHT © – This copy has been produced from the ROS Digital Mapping System on 17/10/2017 with the authority of Ordnance Survey under Section 47 of the Copyright, Designs and Patents Act 1988. Unless there is a relevant exception to copyright, the copy must not be copied without the prior permission of the copyright owner. OS Licence no 100041182.

