

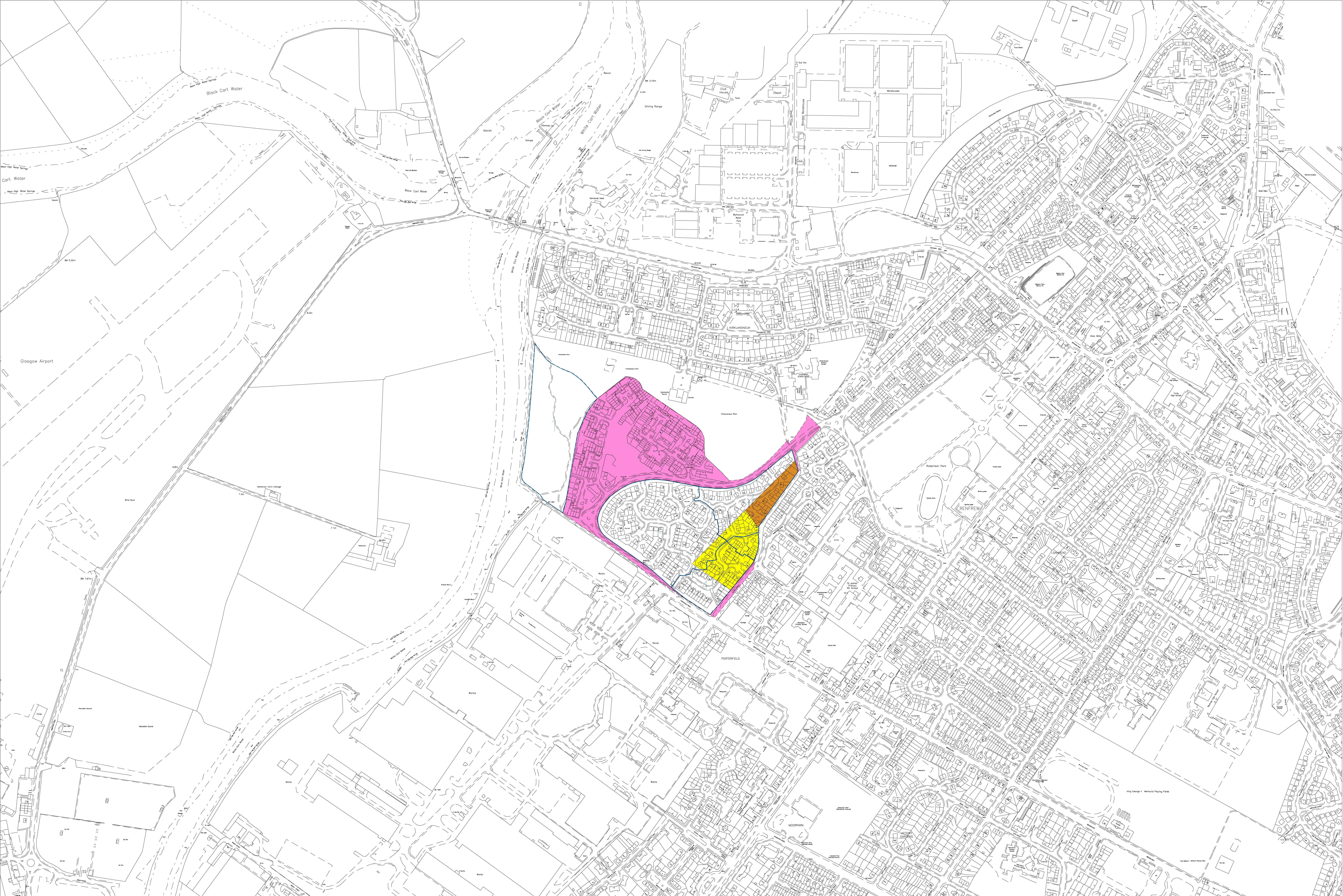
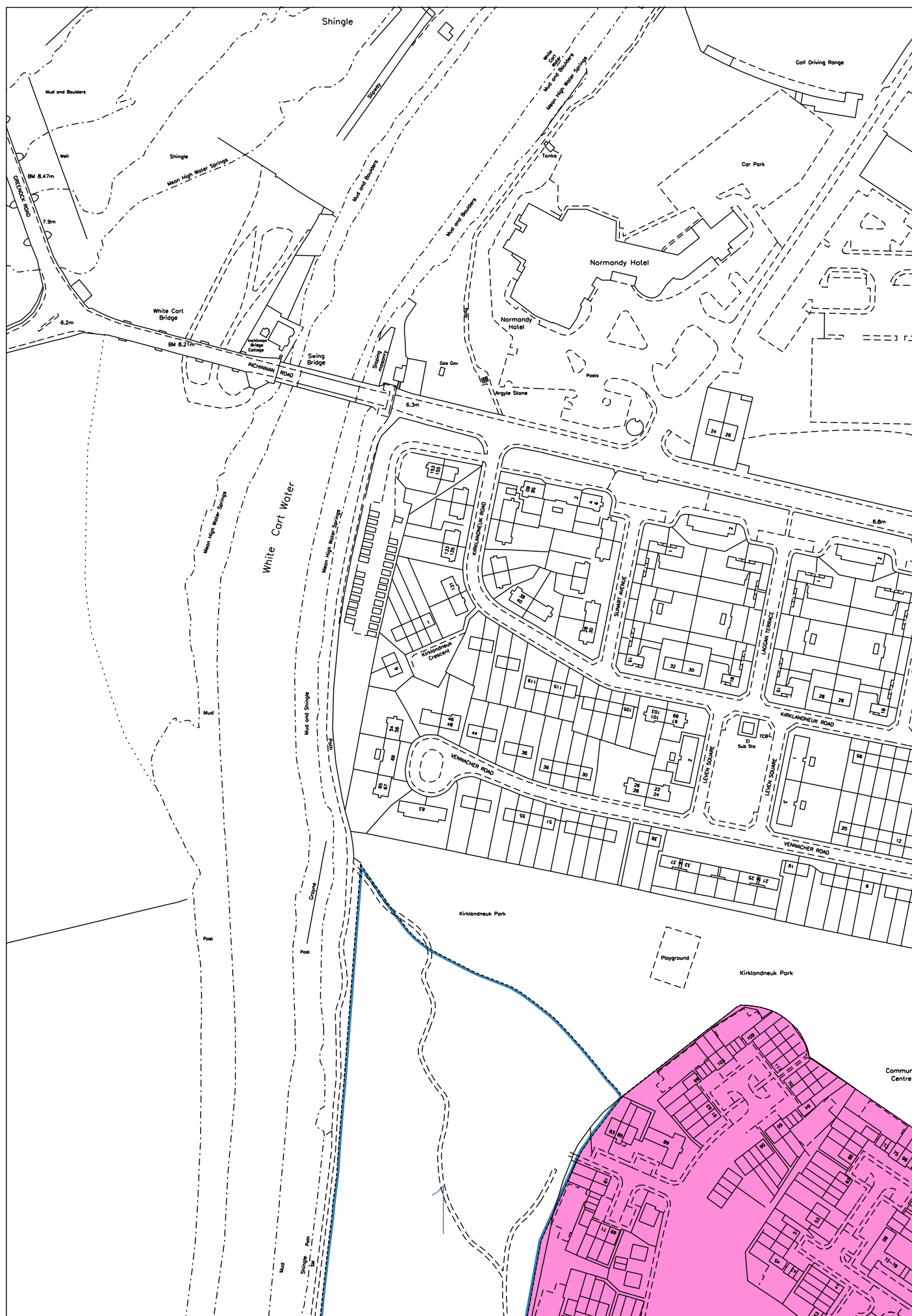


 LAND REGISTER OF SCOTLAND	Officer's ID / Date	TITLE NUMBER
	2219 7/5/2001	REN87175
	ORDNANCE SURVEY NATIONAL GRID REFERENCE	70m 
NS4967SE NS5067SW		Survey Scale
		1/1250

CROWN COPYRIGHT © – This copy has been produced from the ROS Digital Mapping System on 17/12/2007 and was made with the authority of Ordnance Survey pursuant to Section 47 of the Copyright, Designs and Patents Act 1988. Unless that act provides a relevant exception to copyright, the copy must not be copied without the prior permission of the copyright owner.







 LAND REGISTER OF SCOTLAND	Officer's ID / Date	Supplementary Plan to Title
	4580 2/5/2007	REN87175-1
	ORDNANCE SURVEY NATIONAL GRID REFERENCE	140m
	NS4966NW NS4966NE NS5066NW NS4967SW	Survey Scale 1/1250

CROWN COPYRIGHT © – This copy has been produced from the ROS Digital Mapping System on 17/12/2007 and was made with the authority of Ordnance Survey pursuant to Section 47 of the Copyright, Designs and Patents Act 1988. Unless that act provides a relevant exception to copyright, the copy must not be copied without the prior permission of the copyright owner.

