


LAND REGISTER OF SCOTLAND	Officer's ID/Date	Title      Number
	5026 16/6/2014	ELN18721

This is the plan referred to in the foregoing Deed of Servitude by George Wimpey East Scotland Limited in favour of SP Distribution Limited re underground lines at Hallhill, Dunbar

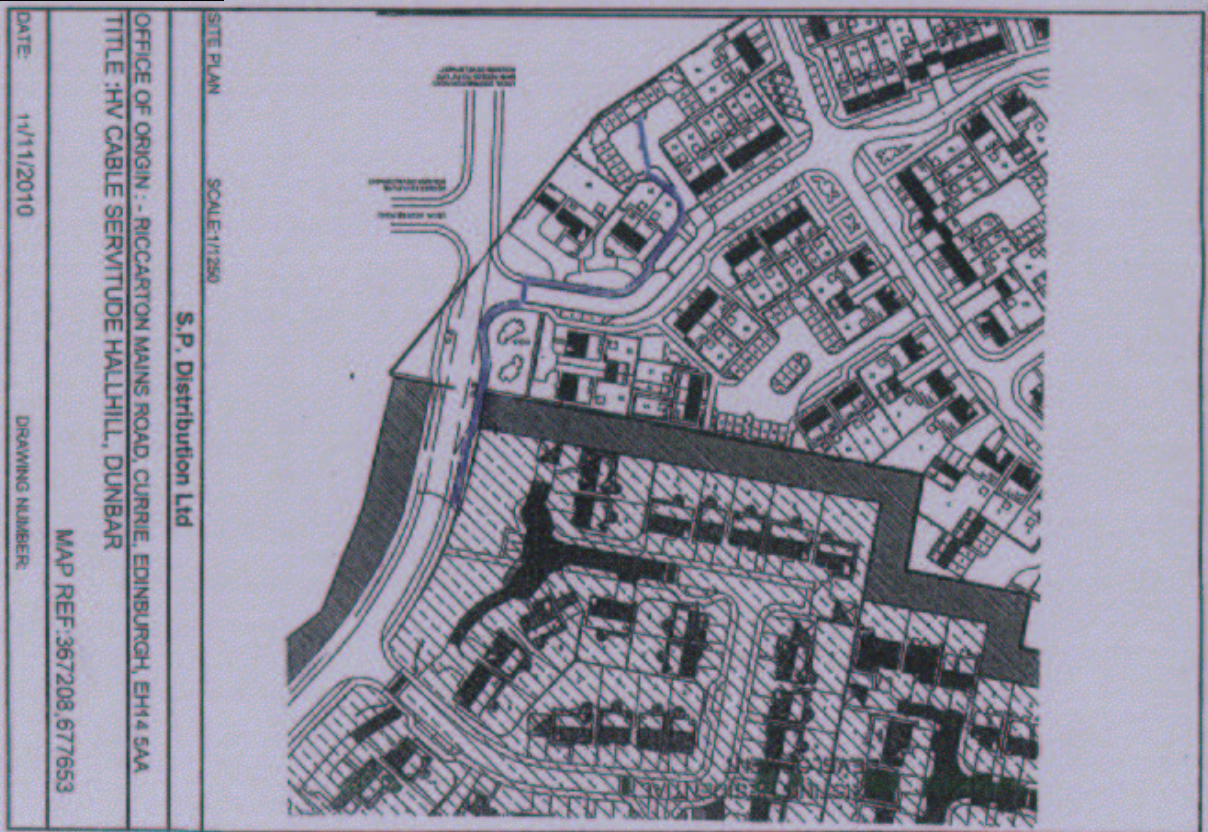


SUPPLEMENTARY PLAN 4  
TO THE TITLE PLAN

NOTE: This copy is a reduction  
of the original plan.



UNSUITABLE FOR SCALING









## LAND REGISTER OF SCOTLAND

Officer's ID/Date
-------------------

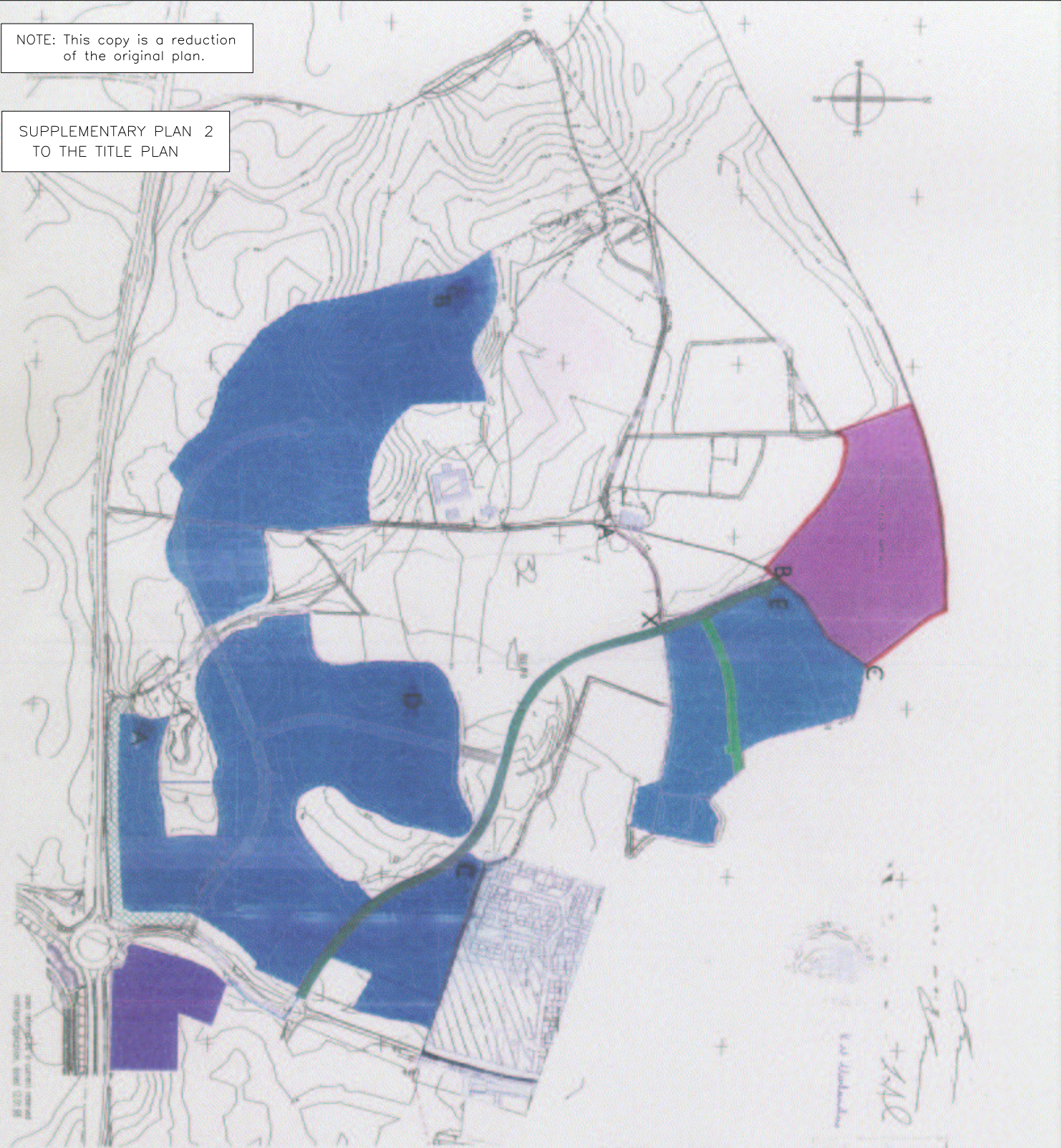
5026  
16/6/2014

Title	Number
-------	--------

ELN18721

NOTE: This copy is a reduction  
of the original plan.

## SUPPLEMENTARY PLAN 2 TO THE TITLE PLAN

[illegible]GILBERT  
ASSOCIATES[illegible][illegible]

**Project:** Development of a new product line for the market of 100,000 units per year.

**Product:** 100,000 units per year.

**Market:** 100,000 units per year.

**Customer:** 100,000 units per year.

**Supplier:** 100,000 units per year.

**Manufacturer:** 100,000 units per year.

**Distributor:** 100,000 units per year.

**Wholesaler:** 100,000 units per year.

**Retailer:** 100,000 units per year.

**End User:** 100,000 units per year.

**Project Manager:** 100,000 units per year.

**Project Sponsor:** 100,000 units per year.

**Project Stakeholders:** 100,000 units per year.

**Project Objectives:** 100,000 units per year.

**Project Risks:** 100,000 units per year.

**Project Budget:** 100,000 units per year.

**Project Timeline:** 100,000 units per year.



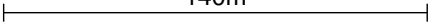
**Project Status:** 100,000 units per year.

**Project History:** 100,000 units per year.

**Project Future:** 100,000 units per year.



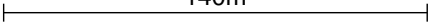
**Project Conclusion:** 100,000 units per year.



 LAND REGISTER OF SCOTLAND	Officer's ID / Date	Supplementary Plan to Title
	6708 4/11/2015	<b>ELN18721-1</b>
	ORDNANCE SURVEY NATIONAL GRID REFERENCE	140m 
NT6677 NT6777 NT6678 NT6778		Survey Scale 1/2500

CROWN COPYRIGHT © – This copy has been produced from the ROS Digital Mapping System on 22/03/2021 with the authority of Ordnance Survey under Section 47 of the Copyright, Designs and Patents Act 1988. Unless there is a relevant exception to copyright, the copy must not be copied without the prior permission of the copyright owner. OS Licence no 100041182.



 <b>LAND REGISTER OF SCOTLAND</b>	Officer's ID / Date	TITLE NUMBER
	5026 16/6/2014	<b>ELN18721</b>
	ORDNANCE SURVEY NATIONAL GRID REFERENCE	140m 
NT6677 NT6777 NT6678 NT6778		Survey Scale
		1/2500

CROWN COPYRIGHT © – This copy has been produced from the ROS Digital Mapping System on 22/03/2021 with the authority of Ordnance Survey under Section 47 of the Copyright, Designs and Patents Act 1988. Unless there is a relevant exception to copyright, the copy must not be copied without the prior permission of the copyright owner. OS Licence no 100041182.

