



LAND REGISTER
OF SCOTLAND

Officer's ID / Date

6708
10/3/2020

TITLE NUMBER

MID201592



ORDNANCE SURVEY
NATIONAL GRID REFERENCE

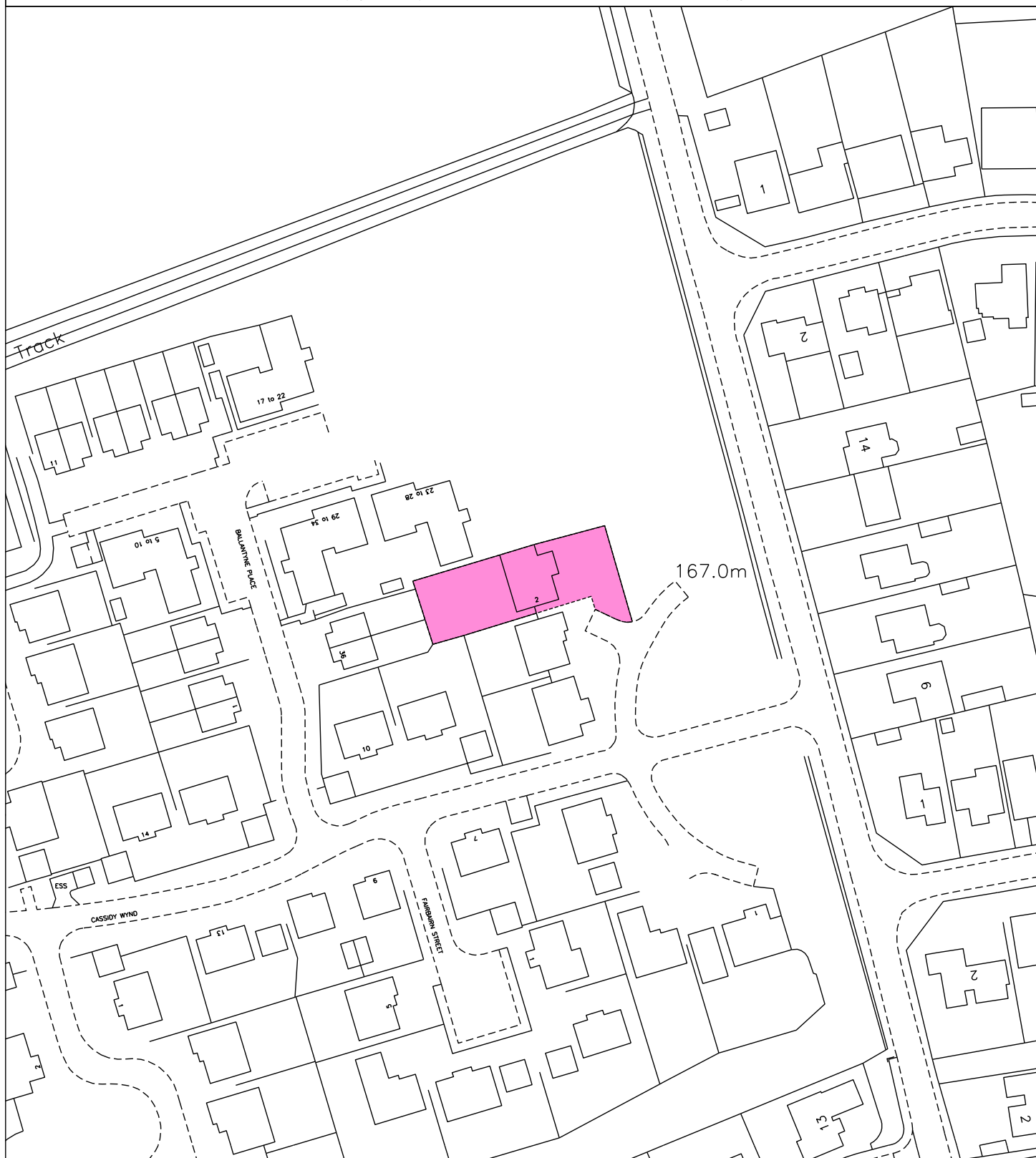
70m


NT1566NE NT1567

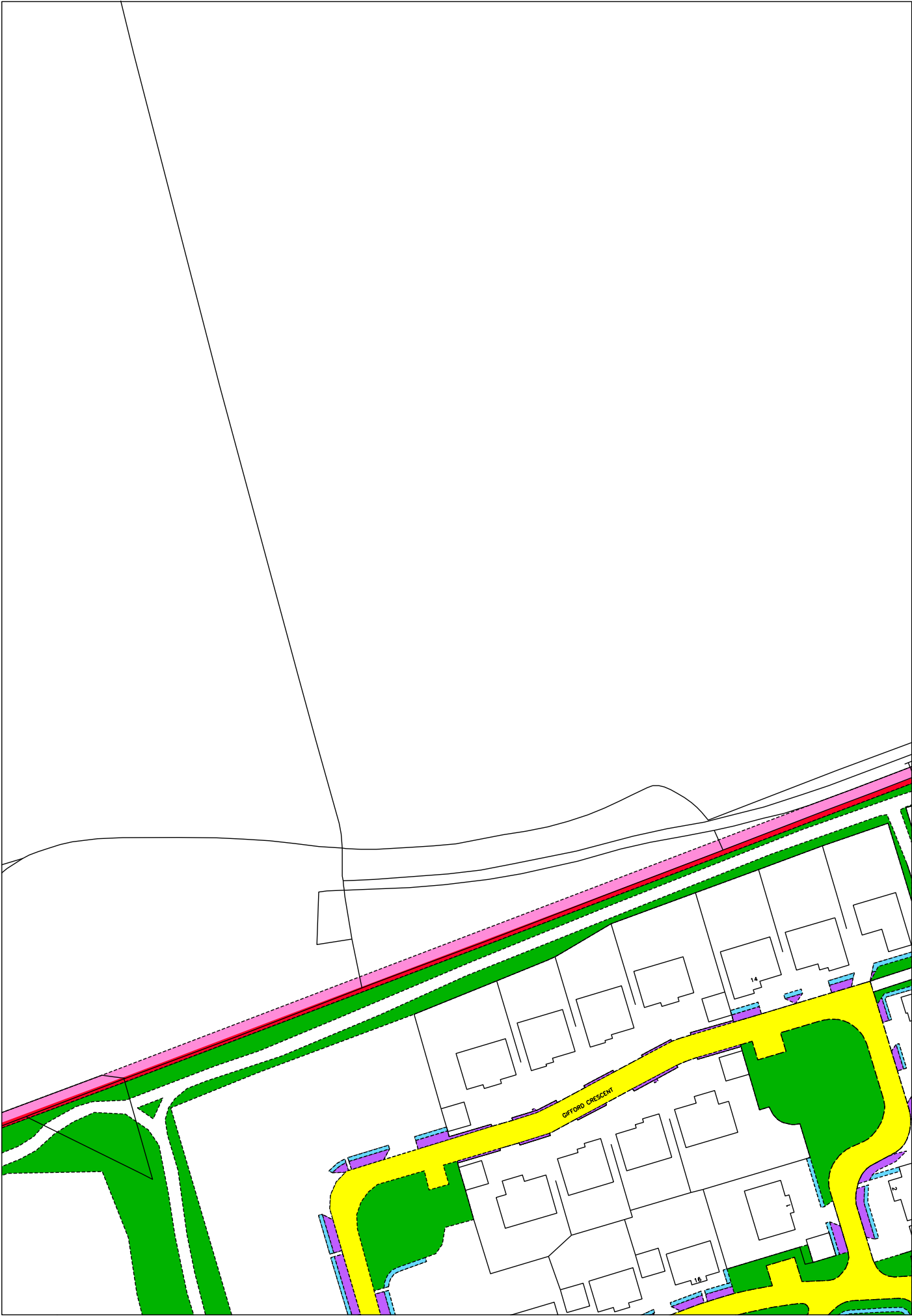
Survey Scale

1/2500

CROWN COPYRIGHT © – This copy has been produced from the ROS Digital Mapping System on 13/03/2020 with the authority of Ordnance Survey under Section 47 of the Copyright, Designs and Patents Act 1988. Unless there is a relevant exception to copyright, the copy must not be copied without the prior permission of the copyright owner. OS Licence no 100041182.









LAND REGISTER
OF SCOTLAND

Officer's ID / Date

3305
2/3/2020

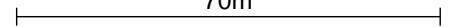
Supplementary Plan to Title

MID201592-1



ORDNANCE SURVEY
NATIONAL GRID REFERENCE

70m



NT1566NW NT1566NE NT1567

Survey Scale

1/2500

CROWN COPYRIGHT © – This copy has been produced from the ROS Digital Mapping System on 13/03/2020 with the authority of Ordnance Survey under Section 47 of the Copyright, Designs and Patents Act 1988. Unless there is a relevant exception to copyright, the copy must not be copied without the prior permission of the copyright owner. OS Licence no 100041182.

157.3m







