



LAND REGISTER  
OF SCOTLAND

Officer's ID / Date

2946  
21/1/2021

TITLE NUMBER

**MID200734**



ORDNANCE SURVEY  
NATIONAL GRID REFERENCE

70m

NT2970NE NT2971SE NT2971NE

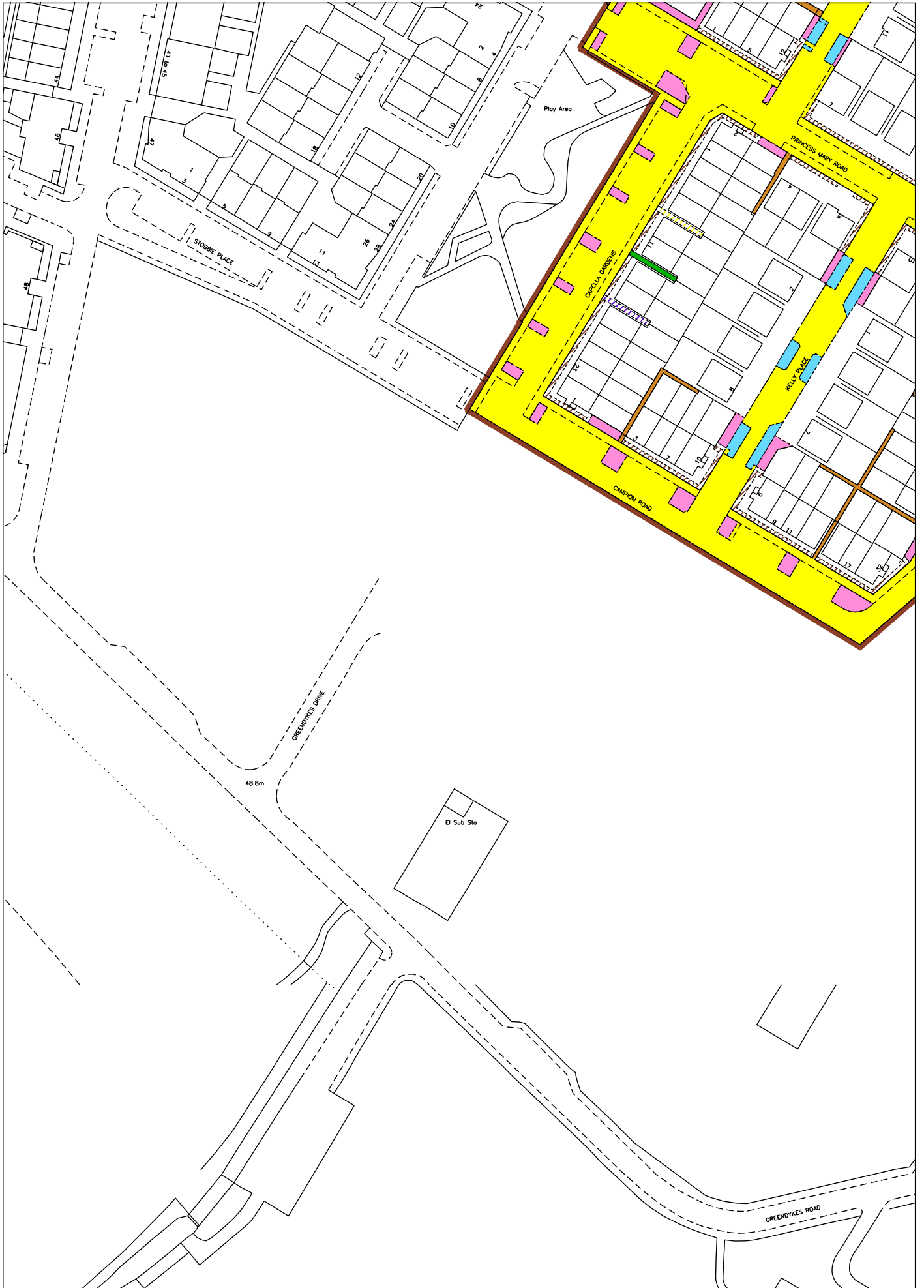
Survey Scale

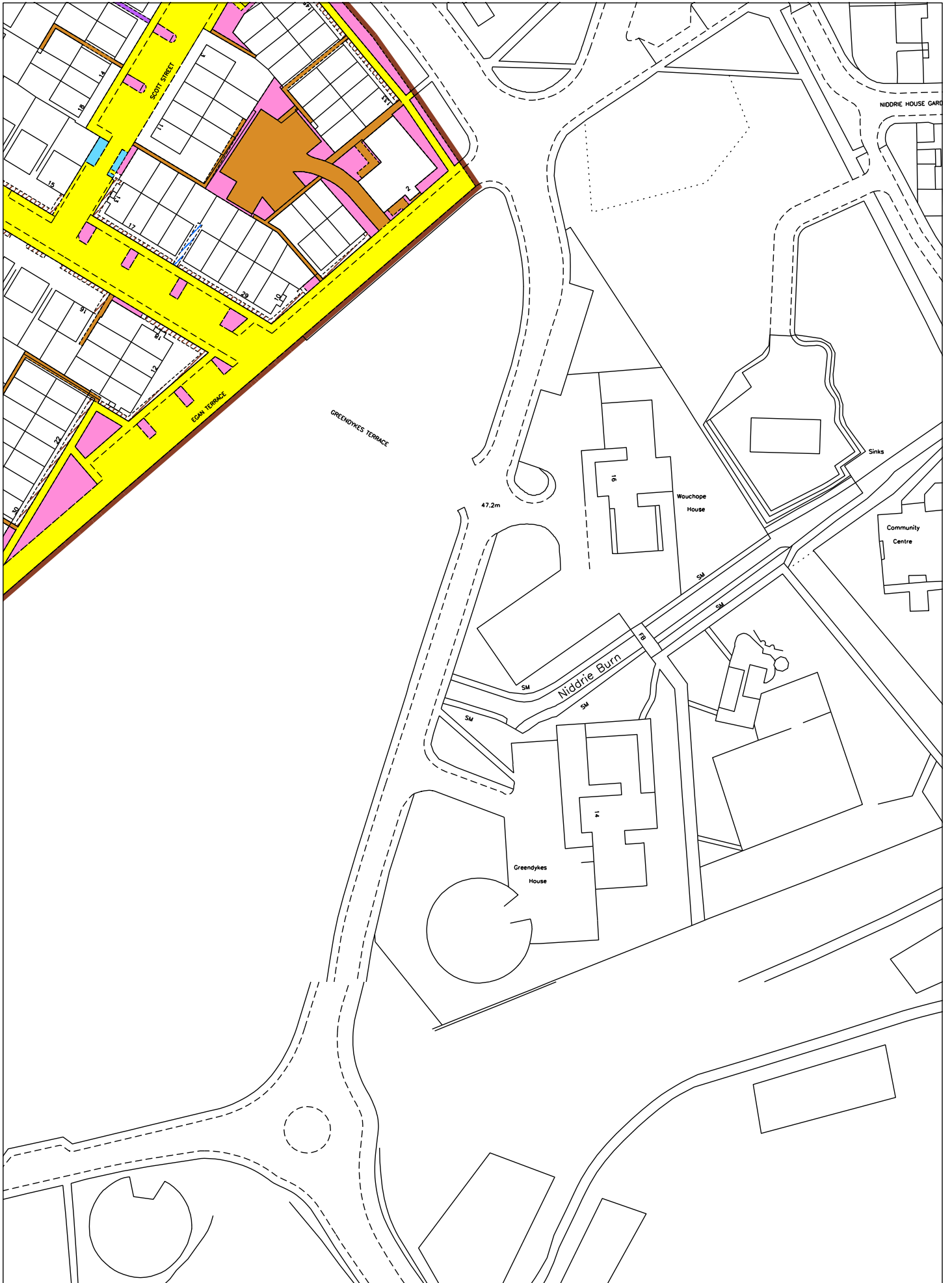
1/1250

CROWN COPYRIGHT © – This copy has been produced from the ROS Digital Mapping System on 21/01/2021 with the authority of Ordnance Survey under Section 47 of the Copyright, Designs and Patents Act 1988. Unless there is a relevant exception to copyright, the copy must not be copied without the prior permission of the copyright owner. OS Licence no 100041182.

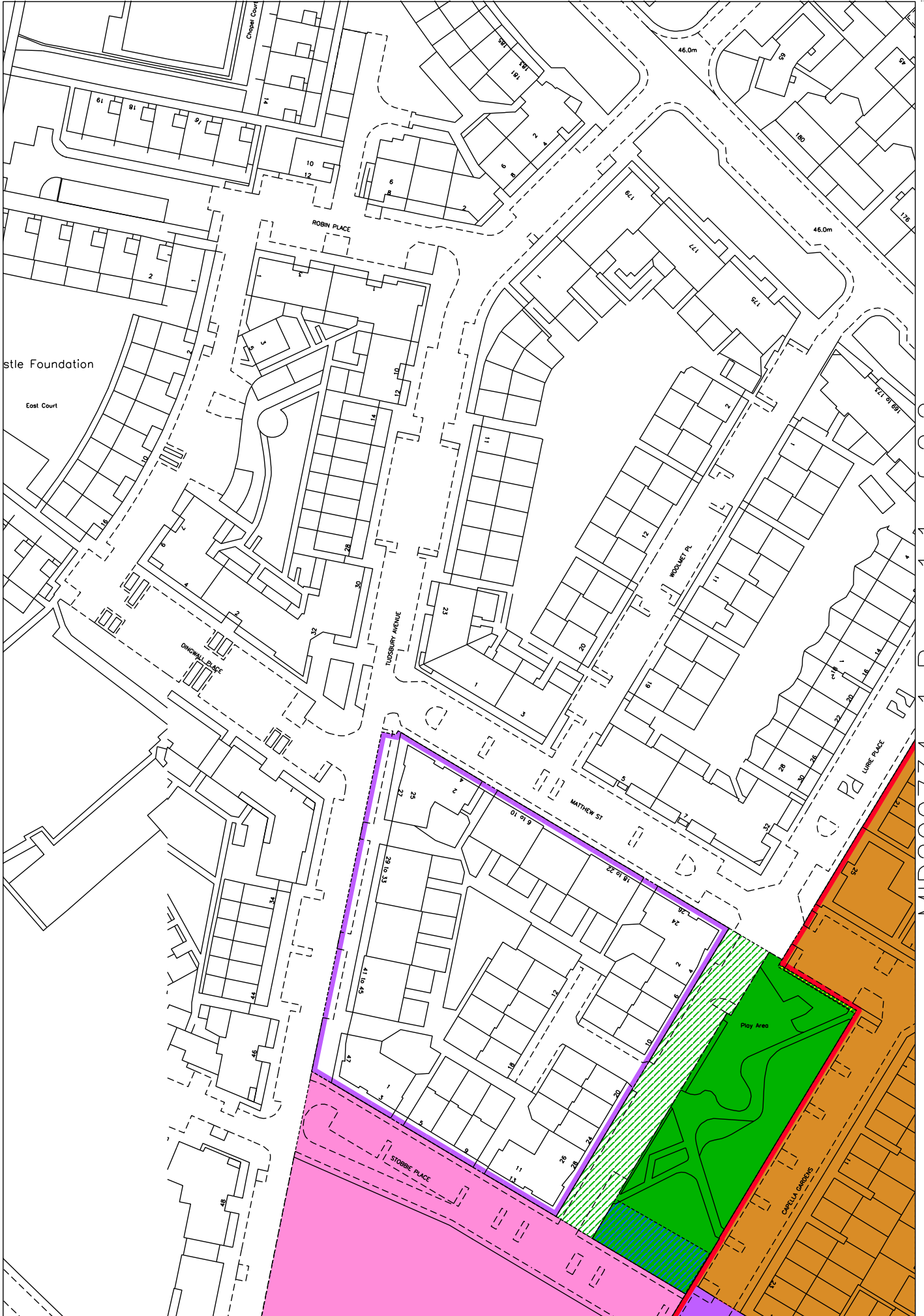


El Sub Site









stle Foundation  
East Court



LAND REGISTER  
OF SCOTLAND

Officer's ID / Date

2946  
14/1/2021

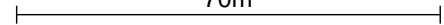
Supplementary Plan to Title

**MID200734-1**



ORDNANCE SURVEY  
NATIONAL GRID REFERENCE

70m

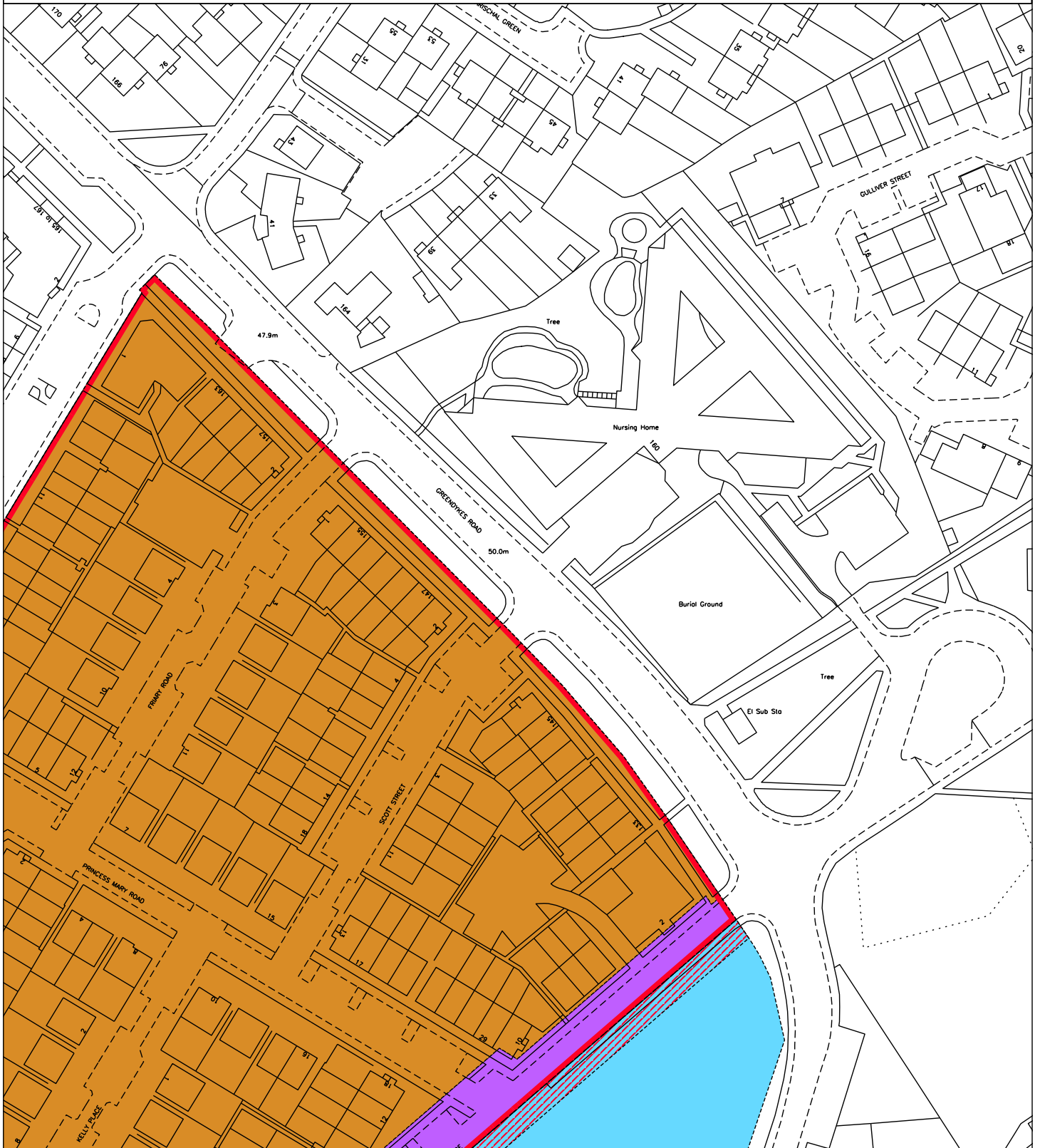


NT2970NW NT2970NE NT2971SW NT2971SE

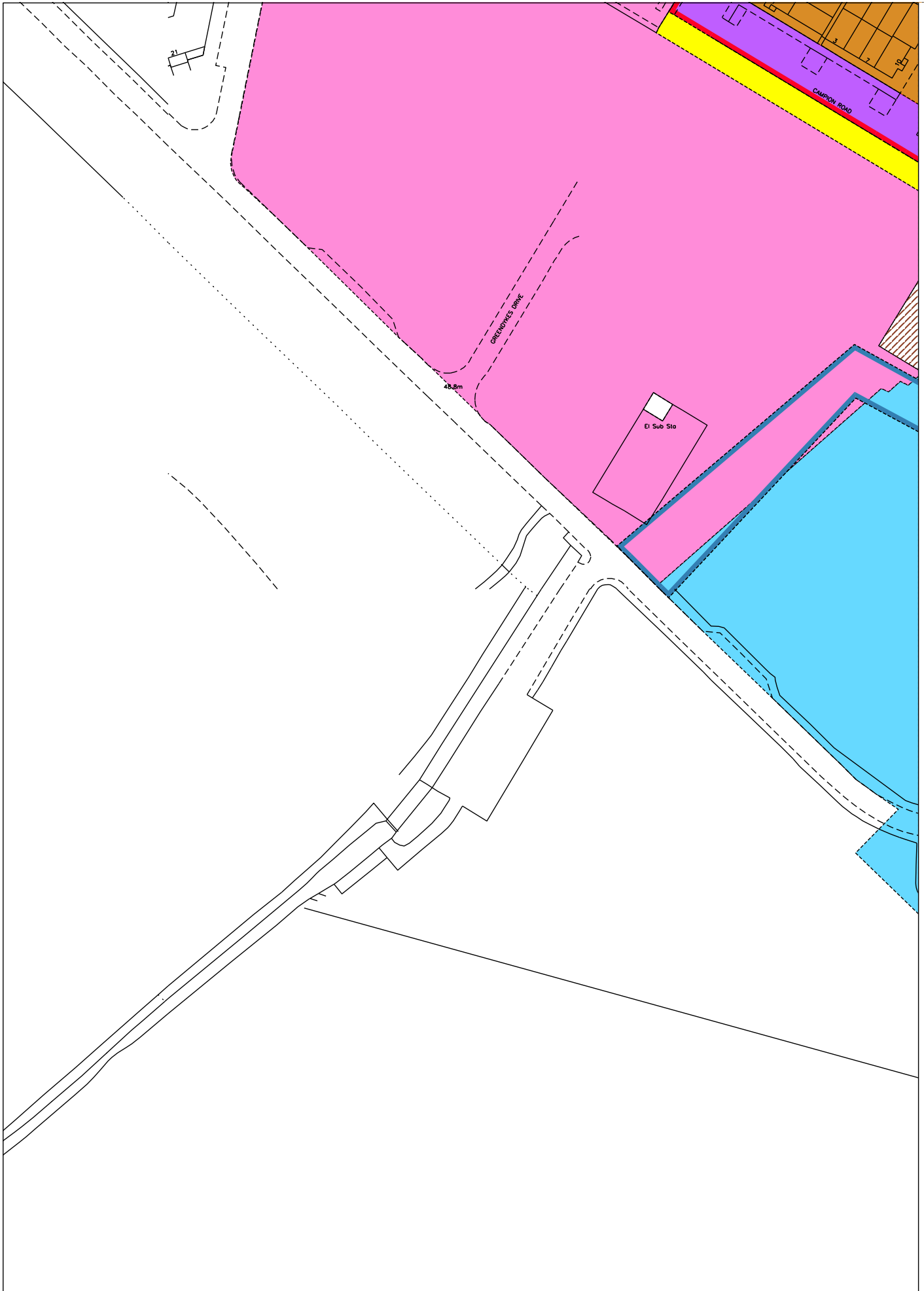
Survey Scale

1/1250

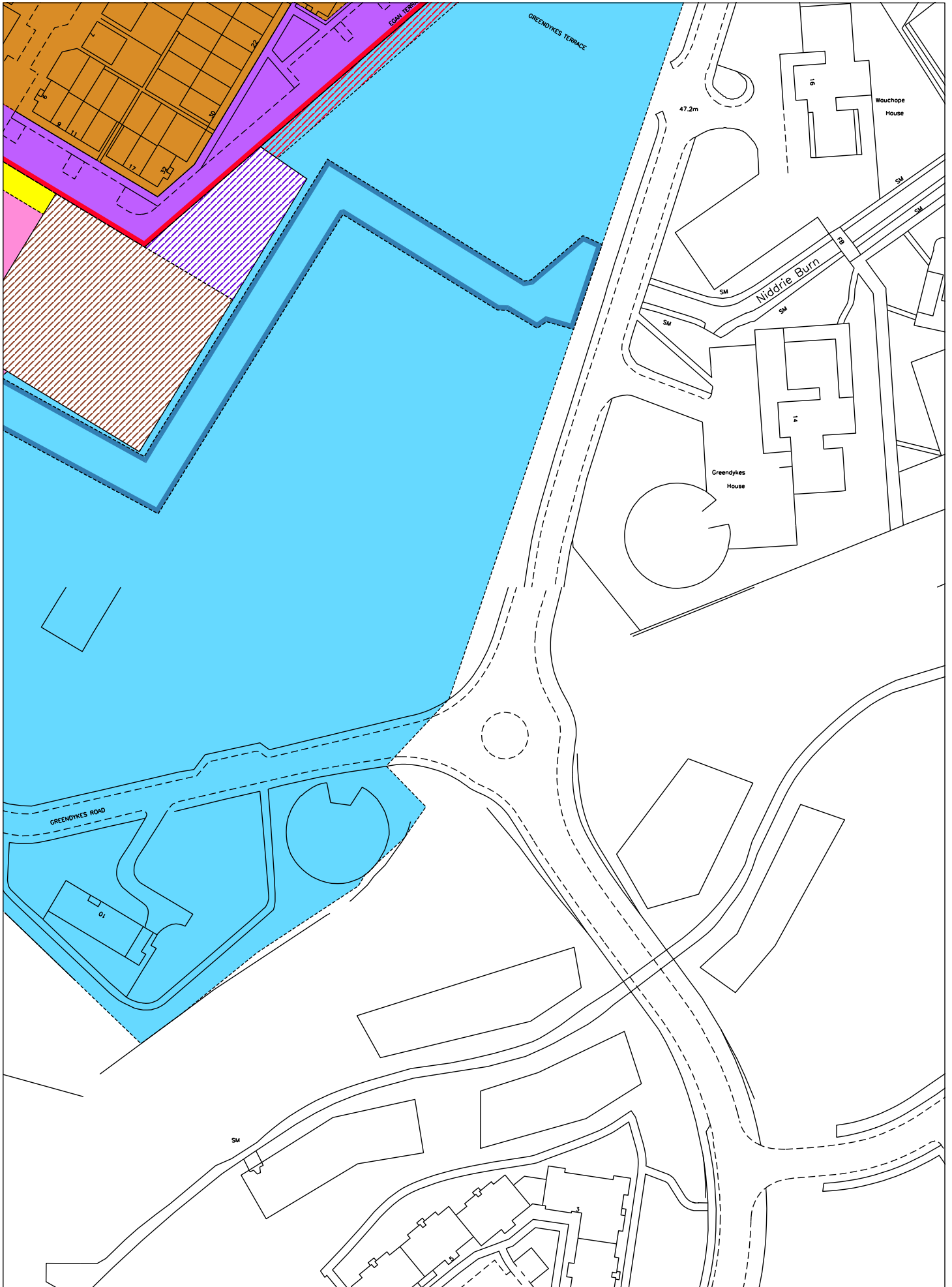
CROWN COPYRIGHT © – This copy has been produced from the ROS Digital Mapping System on 21/01/2021 with the authority of Ordnance Survey under Section 47 of the Copyright, Designs and Patents Act 1988. Unless there is a relevant exception to copyright, the copy must not be copied without the prior permission of the copyright owner. OS Licence no 100041182.















LAND REGISTER  
OF SCOTLAND

Officer's ID / Date

2946  
19/1/2021

Supplementary Plan to Title

**MID200734-2**



ORDNANCE SURVEY  
NATIONAL GRID REFERENCE

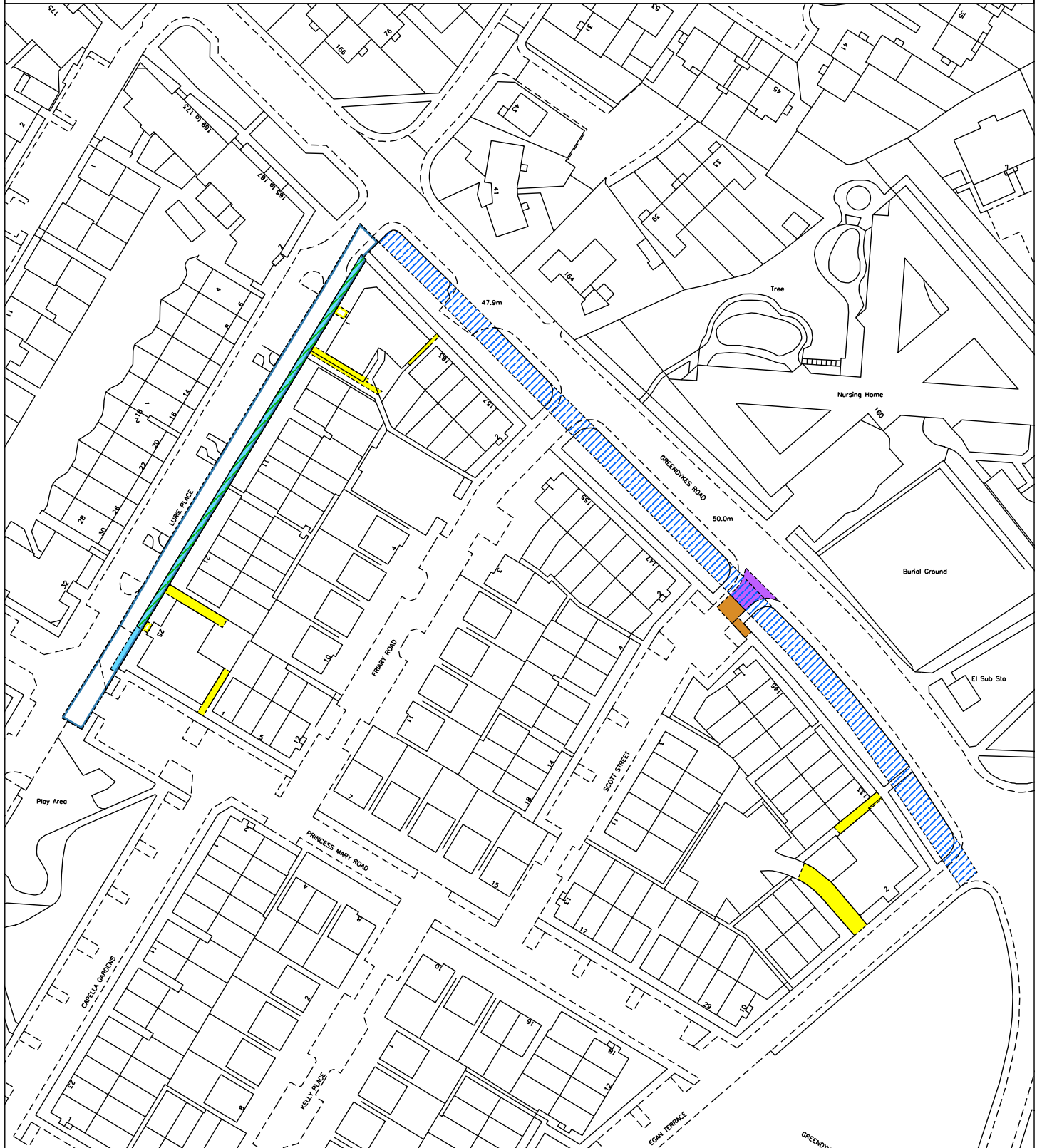
70m

NT2971SE

Survey Scale

1/1250

CROWN COPYRIGHT © – This copy has been produced from the ROS Digital Mapping System on 21/01/2021 with the authority of Ordnance Survey under Section 47 of the Copyright, Designs and Patents Act 1988. Unless there is a relevant exception to copyright, the copy must not be copied without the prior permission of the copyright owner. OS Licence no 100041182.







LAND REGISTER  
OF SCOTLAND

Officer's ID / Date

5322  
6/11/2019

Supplementary Plan to Title

**MID200734-3**



ORDNANCE SURVEY  
NATIONAL GRID REFERENCE

70m

NT2971SE NT2971NE

Survey Scale

1/1250

CROWN COPYRIGHT © – This copy has been produced from the ROS Digital Mapping System on 21/01/2021 with the authority of Ordnance Survey under Section 47 of the Copyright, Designs and Patents Act 1988. Unless there is a relevant exception to copyright, the copy must not be copied without the prior permission of the copyright owner. OS Licence no 100041182.

