



LAND REGISTER  
OF SCOTLAND

Officer's ID / Date

7556  
14/2/2020

TITLE NUMBER

**ANG56295**



ORDNANCE SURVEY  
NATIONAL GRID REFERENCE

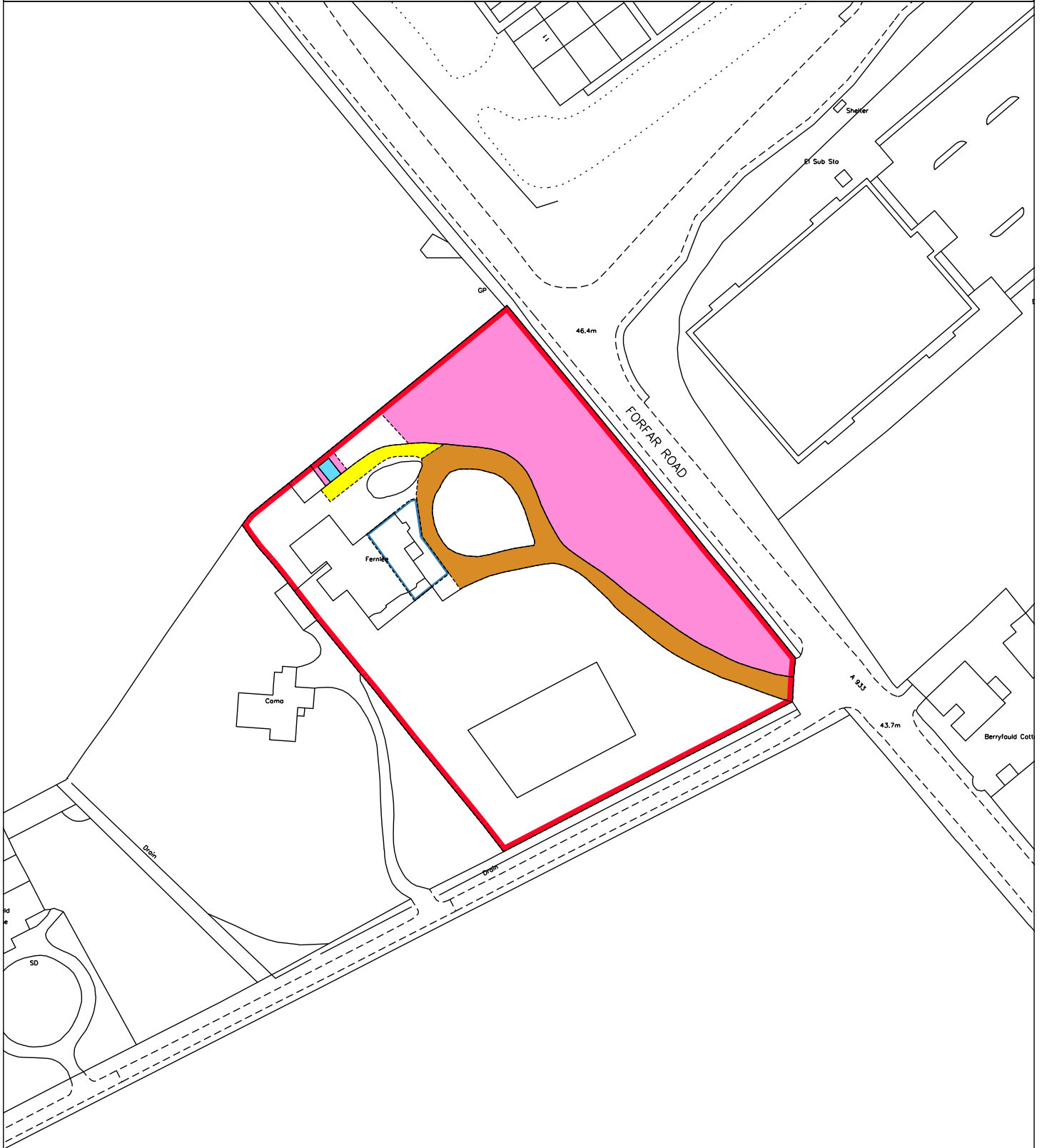
70m



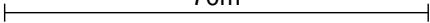
NO6242SW

Survey Scale

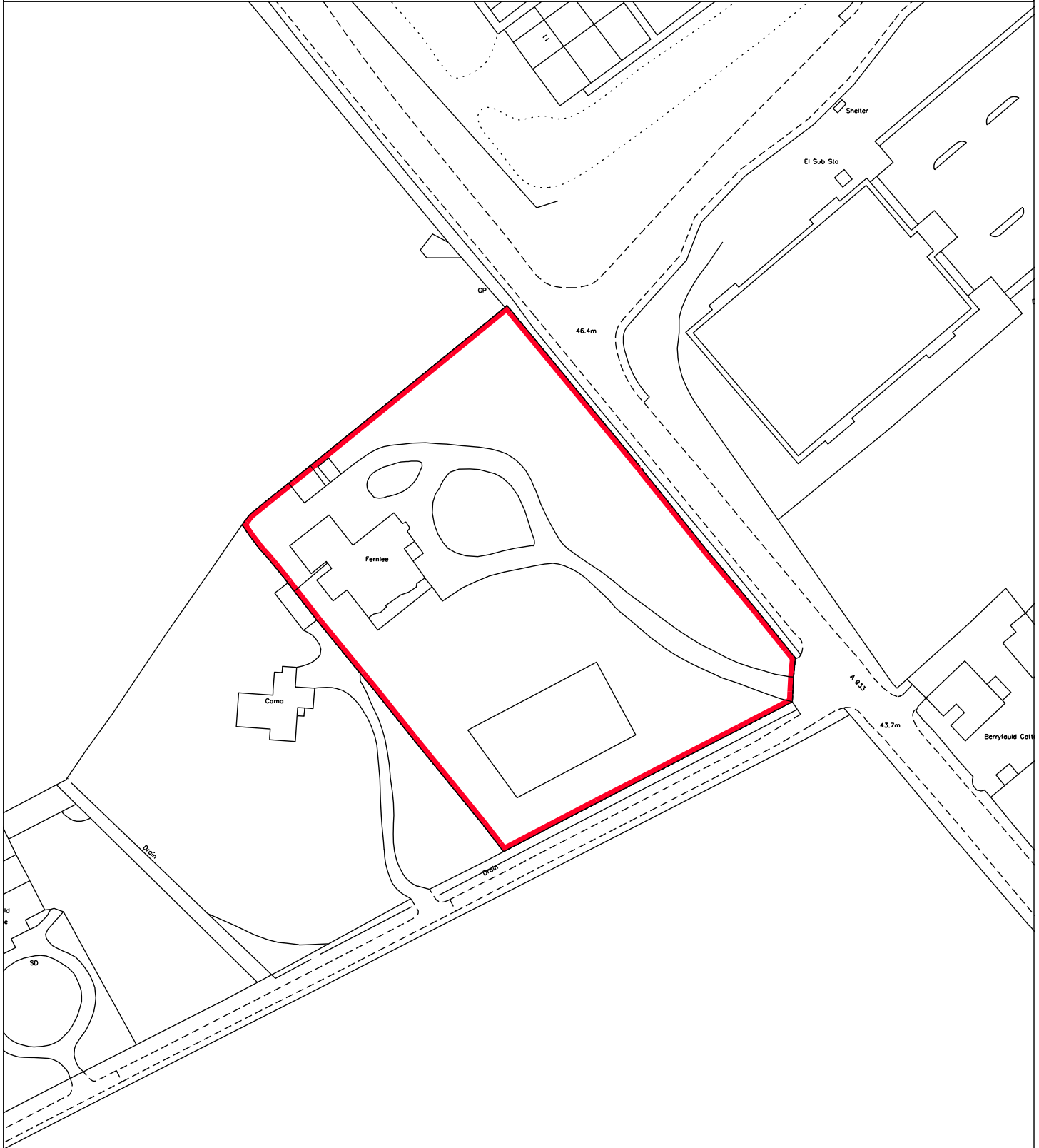
1/1250

CROWN COPYRIGHT © – This copy has been produced from the ROS Digital Mapping System on 17/02/2020 with the authority of Ordnance Survey under Section 47 of the Copyright, Designs and Patents Act 1988. Unless there is a relevant exception to copyright, the copy must not be copied without the prior permission of the copyright owner. OS Licence no 100041182.



 <b>LAND REGISTER OF SCOTLAND</b>	Officer's ID / Date	TITLE NUMBER
	3581 30/1/2017	<b>ANG72517</b>
	ORDNANCE SURVEY NATIONAL GRID REFERENCE	70m 
	NO6242SW	Survey Scale 1/1250

CROWN COPYRIGHT © – This copy has been produced from the ROS Digital Mapping System on 31/01/2017 with the authority of Ordnance Survey under Section 47 of the Copyright, Designs and Patents Act 1988. Unless there is a relevant exception to copyright, the copy must not be copied without the prior permission of the copyright owner. OS Licence no 100041182.





LAND REGISTER  
OF SCOTLAND

Officer's ID / Date

3581  
30/1/2017

Supplementary Plan to Title

**ANG72517-1**



ORDNANCE SURVEY  
NATIONAL GRID REFERENCE

70m

NO6242SW

Survey Scale

1/1250

CROWN COPYRIGHT © – This copy has been produced from the ROS Digital Mapping System on 31/01/2017 with the authority of Ordnance Survey under Section 47 of the Copyright, Designs and Patents Act 1988. Unless there is a relevant exception to copyright, the copy must not be copied without the prior permission of the copyright owner. OS Licence no 100041182.

