

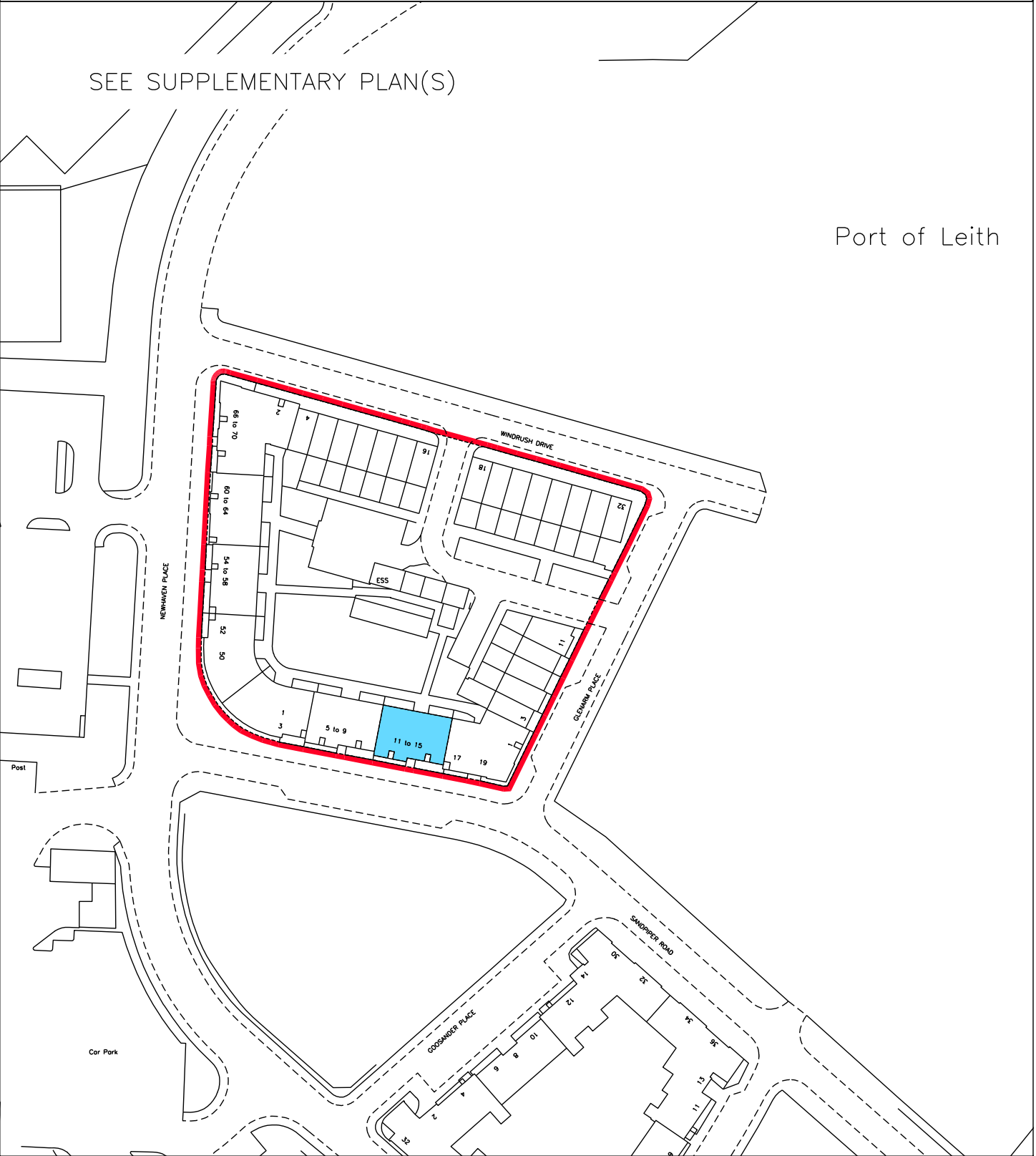
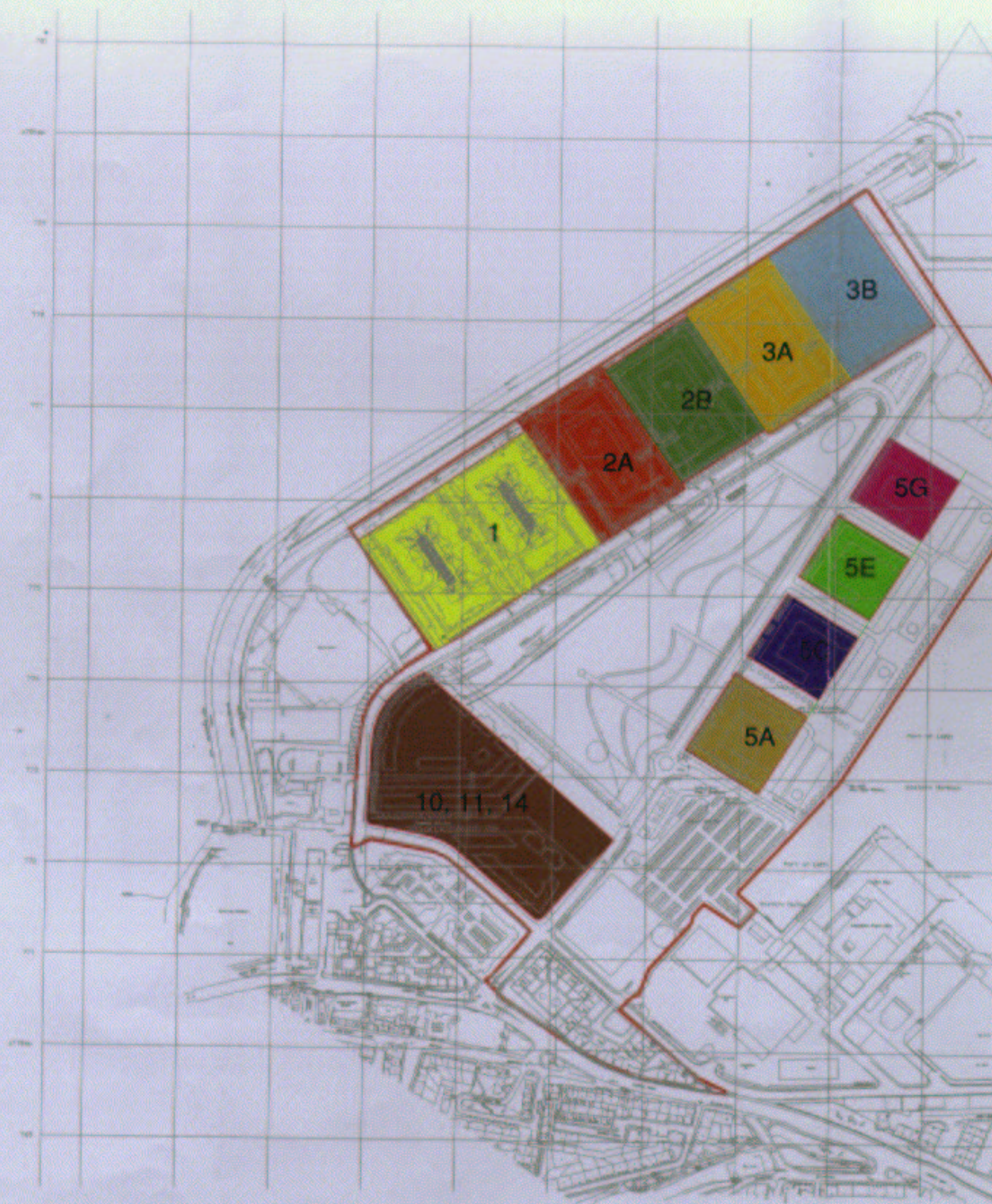
 LAND REGISTER OF SCOTLAND	Officer's ID / Date	TITLE NUMBER
	3135 30/11/2011	MID135842
	ORDNANCE SURVEY NATIONAL GRID REFERENCE	70m 
NT2577SE		Survey Scale
		1/1250

CROWN COPYRIGHT © – This copy has been produced from the ROS Digital Mapping System on 30/03/2021 with the authority of Ordnance Survey under Section 47 of the Copyright, Designs and Patents Act 1988. Unless there is a relevant exception to copyright, the copy must not be copied without the prior permission of the copyright owner. OS Licence no 100041182.



Forth Ports Residential Plot Boundaries Western



16th December 2002

LAND REGISTER
OF SCOTLAND

Officer's ID/Date

3135
30/11/2011

Title

Number

MID135842

SUPPLEMENTARY PLAN 2
TO THE TITLE PLAN

Cooper Cromar

3B

5G

5E

Charles Hammond

FORTH PORTS
PLC

Ann Edge

FORTH PROPR
DEVS LTD



FORTH PORTS PLC

Deed of Condition Plan 2

Forth Ports Boundary Western Harbour



16th December 2002

LAND REGISTER
OF SCOTLAND

Officer's ID/Date

3135
30/11/2011

Title Number

MID135842

SUPPLEMENTARY PLAN 1
TO THE TITLE PLAN



Cooper Cromar



LINE OF RESIDENTIAL LAND

LINE OF COMMERCIAL LAND

AREA OF MAIN ROADS

A - B LOCATION OF NEW QUAY WALLS

  } F PORTS PLC
(or one Director Only)

  } F PROPERTY
DEVS LTD
(or one Director Only)



FORTH PORTS PLC