

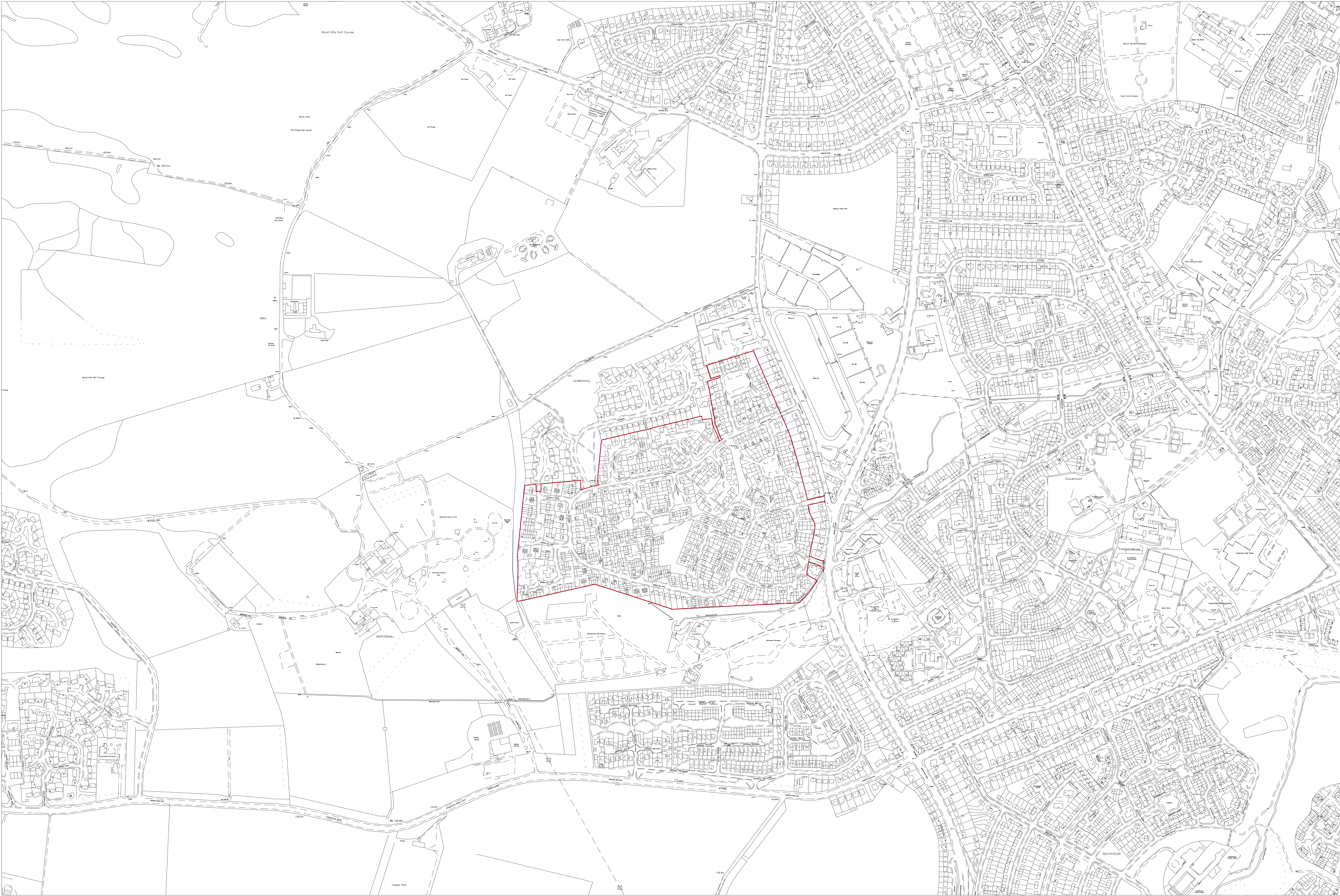

 LAND REGISTER OF SCOTLAND	Officer's ID / Date	TITLE NUMBER
	4546 29/5/2009	MID122919
	ORDNANCE SURVEY NATIONAL GRID REFERENCE	70m 
NT2668SE NT2768SW NT2668NE NT2768NW		Survey Scale 1/1250

CROWN COPYRIGHT © – This copy has been produced from the ROS Digital Mapping System on 02/07/2009 and was made with the authority of Ordnance Survey pursuant to Section 47 of the Copyright, Designs and Patents Act 1988. Unless that act provides a relevant exception to copyright, the copy must not be copied without the prior permission of the copyright owner.







<div>LAND REGISTER OF SCOTLAND</div>	Officer's ID / Date	Supplementary Plan to Title
	2697 30/3/2007	MID122919-1
<div>ORDNANCE SURVEY NATIONAL GRID REFERENCE</div>	<div>140m</div>	
NT2668SW NT2668SE NT2768SW NT2668NW		Survey Scale
		1/1250

CROWN COPYRIGHT © – This copy has been produced from the ROS Digital Mapping System on 02/07/2009 and was made with the authority of Ordnance Survey pursuant to Section 47 of the Copyright, Designs and Patents Act 1988. Unless that act provides a relevant exception to copyright, the copy must not be copied without the prior permission of the copyright owner.



