
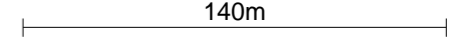


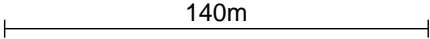
 LAND REGISTER OF SCOTLAND	Officer's ID / Date	TITLE NUMBER
	7548 10/10/2018	MOR18477
	ORDNANCE SURVEY NATIONAL GRID REFERENCE	 140m
NH9859 NH9959 NH9860 NH9960		Survey Scale 1/2500
<small>CROWN COPYRIGHT © - This copy has been produced from the ROS Digital Mapping System on 11/10/2018 with the authority of Ordnance Survey under Section 47 of the Copyright, Designs and Patents Act 1988. Unless there is a relevant exception to copyright, the copy must not be copied without the prior permission of the copyright owner. OS Licence no 100041182.</small>		





 LAND REGISTER OF SCOTLAND	Officer's ID / Date	TITLE NUMBER
	7548 10/10/2018	MOR18477
	ORDNANCE SURVEY NATIONAL GRID REFERENCE	
NH9859 NH9860 NH95NE NH96SE		Survey Scale 1/2500

CROWN COPYRIGHT © – This copy has been produced from the ROS Digital Mapping System on 11/10/2018 with the authority of Ordnance Survey under Section 47 of the Copyright, Designs and Patents Act 1988. Unless there is a relevant exception to copyright, the copy must not be copied without the prior permission of the copyright owner. OS Licence no 100041182.

