



LAND REGISTER
OF SCOTLAND

Officer's ID / Date

6467
28/1/2016

TITLE NUMBER

AYR103979



ORDNANCE SURVEY
NATIONAL GRID REFERENCE

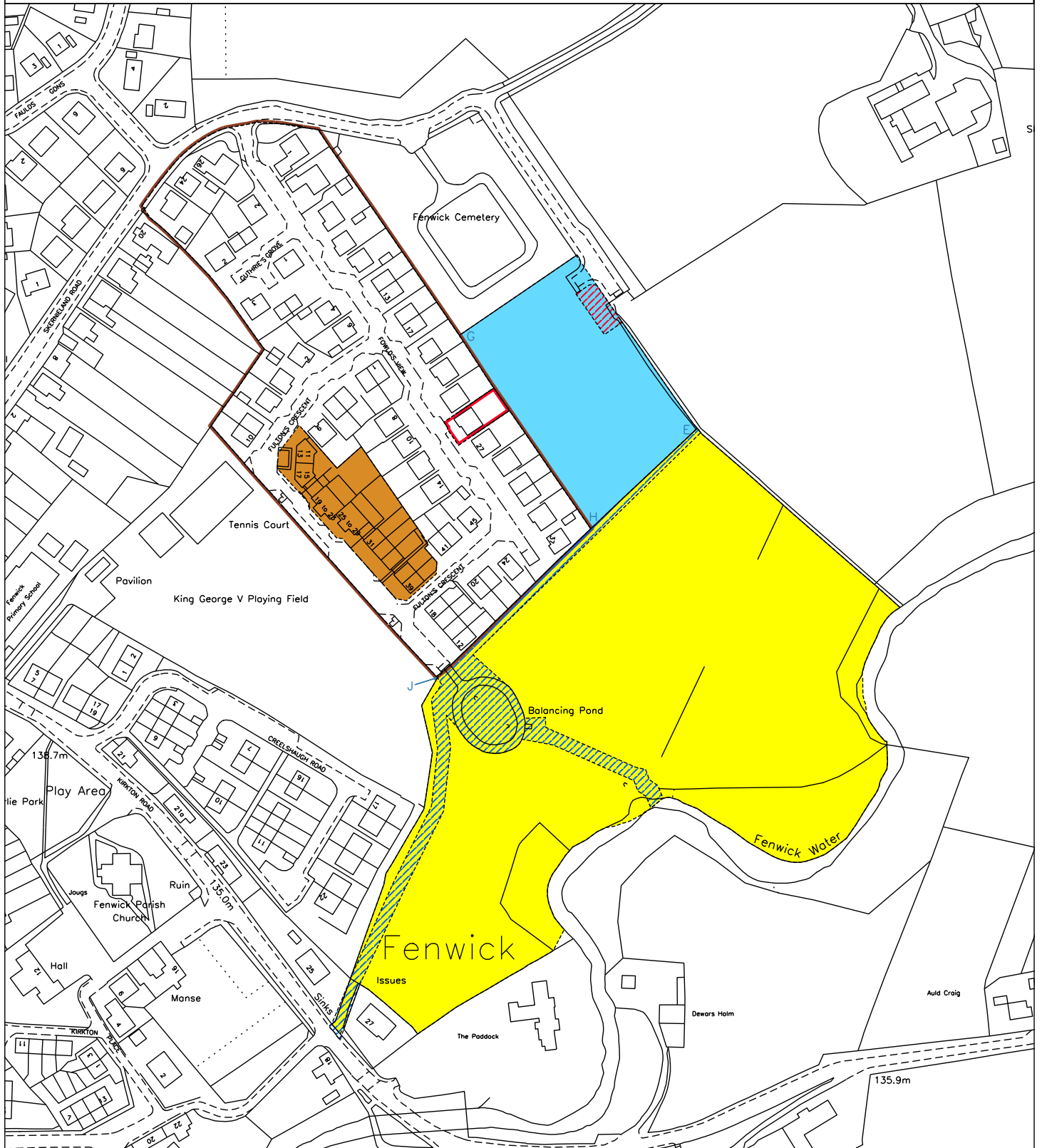
140m

NS4643 NS4644

Survey Scale

1/2500

CROWN COPYRIGHT © – This copy has been produced from the ROS Digital Mapping System on 21/03/2021 with the authority of Ordnance Survey under Section 47 of the Copyright, Designs and Patents Act 1988. Unless there is a relevant exception to copyright, the copy must not be copied without the prior permission of the copyright owner. OS Licence no 100041182.



LAND REGISTER OF SCOTLAND	Officer's ID/Date	Title Number
	6467 28/1/2016	AYR103979

Handwritten initials/signatures









*This is the plan referred to in the foregoing
Deed of Servitude by Messrs. Construction
Services Limited in favour of ESP Electricity
Limited*



LAND REGISTER
OF SCOTLAND

Officer's ID/Date
6467
28/1/2016

Title Number
AYR103979

-  Site boundary
-  Private Feu Boundaries
-  Sewer / Service Mains/ave
-  Private driveways shown by Plans 22, 23 & 34
-  Private footpaths and verges shown by Plans 22 & 23
-  Accessible Roads / Footpaths / Swales maintained by DfC
-  Housing / Association Feu Boundary
-  Fenced landscaping / open space

2.3.2016

SUPPLEMENTARY PLAN 1
TO THE TITLE PLAN



This is the plan referred to in the Deed of Assignment of the title of the site to the title of the site by Messrs J. Construction Services Limited



PROJECT PROPOSER
SKERFEN
TITLE Deed of