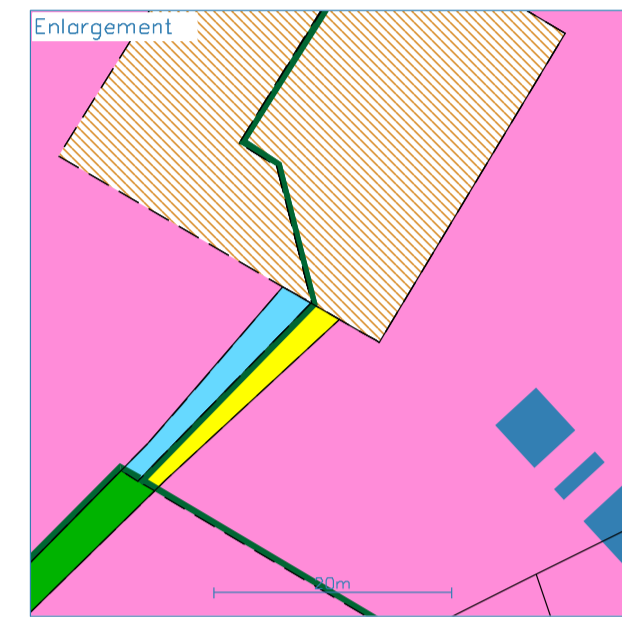


Carn Dubh-ghlaic

Coille



The boundaries shown by dotted lines have been plotted from the deeds. Physical boundaries will be indicated after their detection on the Ordnance Map.



Eos na Fhithich (waterfall)

Waterfalls

Shingle

Mullach an Tuir Path

Cannich

A 831

BM 159.52m

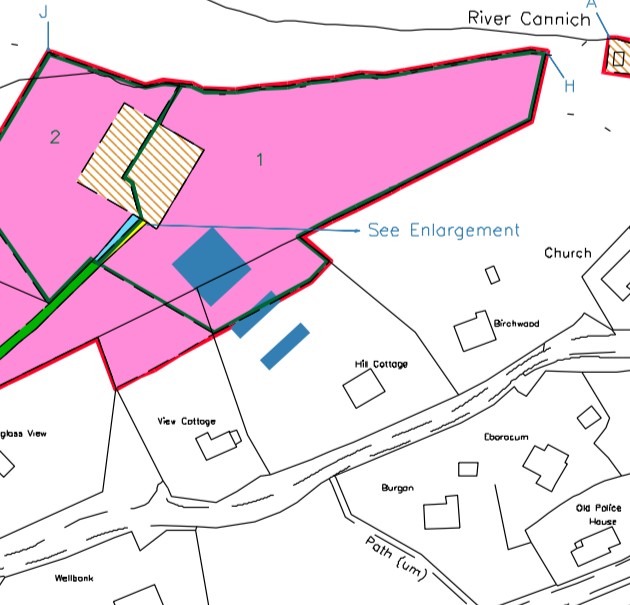
156m

BM 153.63m

BM 142.56m

BM 135.26m

Pond 166m



See Enlargement

See Enlargement

See Enlargement

See Enlargement

See Enlargement

See Enlargement

See Enlargement

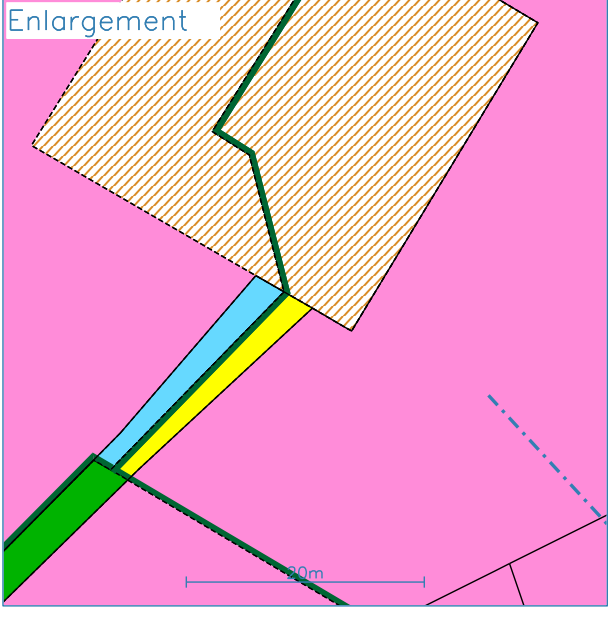
See Enlargement



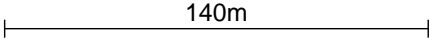
See Enlargement

See Enlargement

See Enlargement

See Enlargement



 LAND REGISTER OF SCOTLAND	Officer's ID / Date	TITLE NUMBER
	3135 10/4/2018	INV22319
	ORDNANCE SURVEY NATIONAL GRID REFERENCE	
NH3331 NH3431 NH3432 NH33SW		Survey Scale 1/2500

CROWN COPYRIGHT © – This copy has been produced from the ROS Digital Mapping System on 11/04/2018 with the authority of Ordnance Survey under Section 47 of the Copyright, Designs and Patents Act 1988. Unless there is a relevant exception to copyright, the copy must not be copied without the prior permission of the copyright owner. OS Licence no 100041182.

