



LAND REGISTER
OF SCOTLAND

Officer's ID / Date

2810
22/12/2016

TITLE NUMBER

WLN51391



ORDNANCE SURVEY
NATIONAL GRID REFERENCE

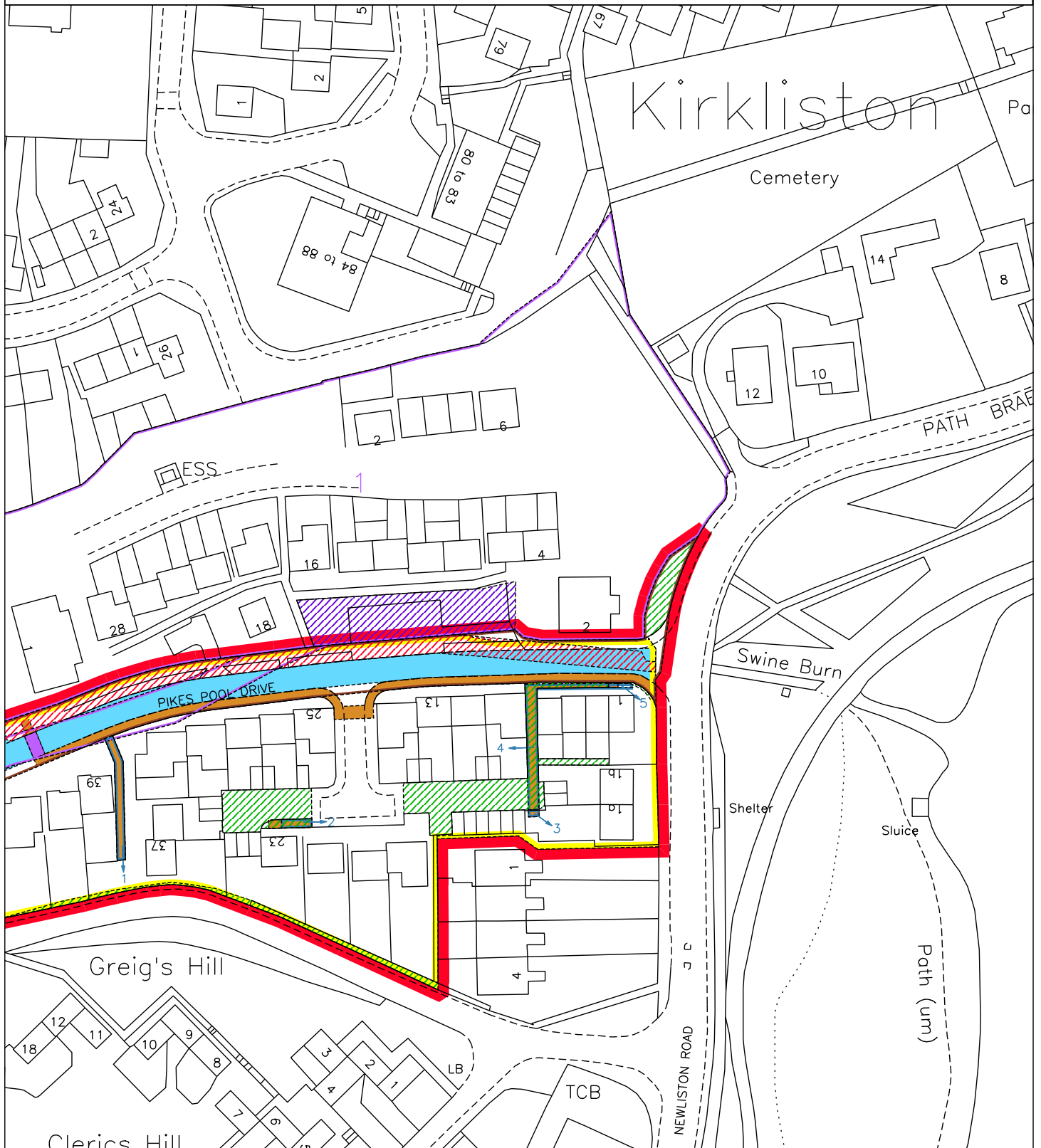
70m



NT1174 NT1274

Survey Scale

1/2500

CROWN COPYRIGHT © - This copy has been produced from the ROS Digital Mapping System on 23/12/2016 with the authority of Ordnance Survey under Section 47 of the Copyright, Designs and Patents Act 1988. Unless there is a relevant exception to copyright, the copy must not be copied without the prior permission of the copyright owner. OS Licence no 100041182.



 LAND REGISTER OF SCOTLAND	Officer's ID / Date	TITLE NUMBER
	2810 22/12/2016	WLN51391
 ORDNANCE SURVEY NATIONAL GRID REFERENCE	70m	
	Survey Scale 1/2500	
<small>ORdnance Survey ©. This map has been produced from the OS Digital Mapping System on 23/12/2016. With the authority of Ordnance Survey under Section 47 of the Copyright, Design and Patents Act 1988, unless there is a separate indication to the contrary, the copyright in this map remains the property of Ordnance Survey.</small>		

