
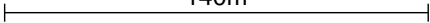
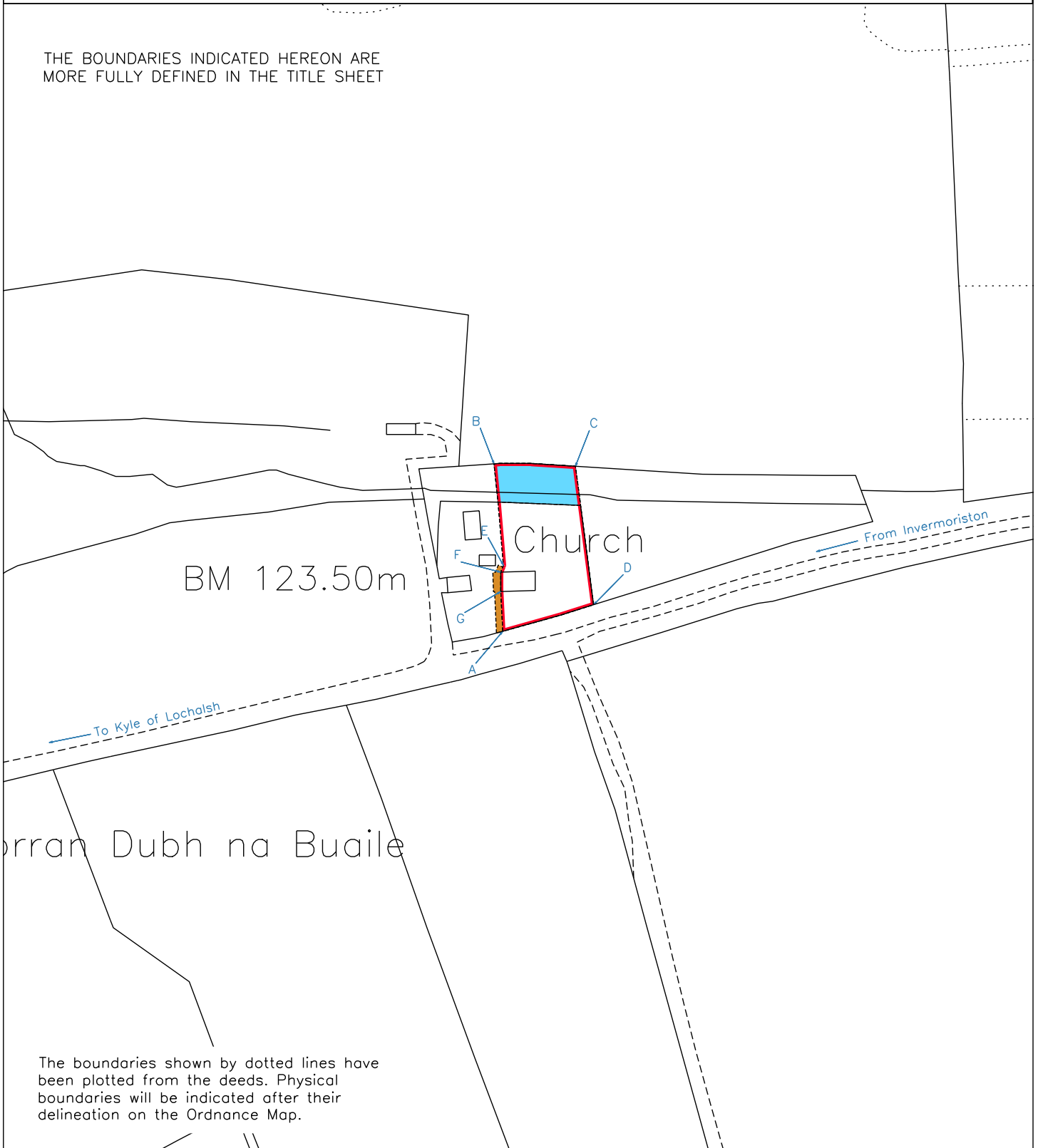
 LAND REGISTER OF SCOTLAND	Officer's ID / Date	TITLE NUMBER
	4844 4/9/2003	INV3918
	ORDNANCE SURVEY NATIONAL GRID REFERENCE	140m 
	NH31SW NH31NW	Survey Scale 1/10000

CROWN COPYRIGHT © – This copy has been produced from the ROS Digital Mapping System on 31/01/2008 and was made with the authority of Ordnance Survey pursuant to Section 47 of the Copyright, Designs and Patents Act 1988. Unless that act provides a relevant exception to copyright, the copy must not be copied without the prior permission of the copyright owner.

THE BOUNDARIES INDICATED HEREON ARE
MORE FULLY DEFINED IN THE TITLE SHEET



The boundaries shown by dotted lines have been plotted from the deeds. Physical boundaries will be indicated after their delineation on the Ordnance Map.