

LAND REGISTER  
OF SCOTLAND

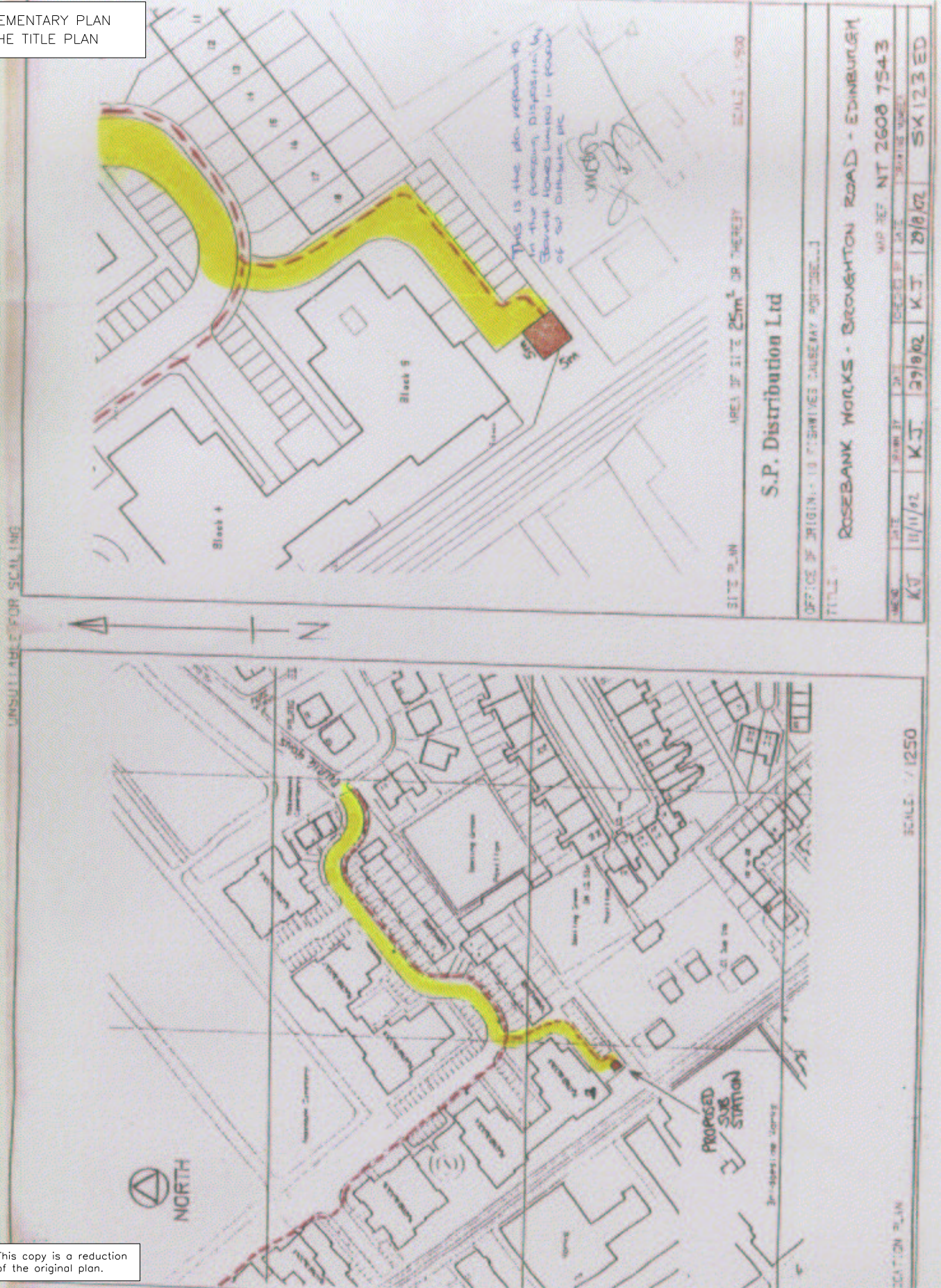
Officer's ID/Date

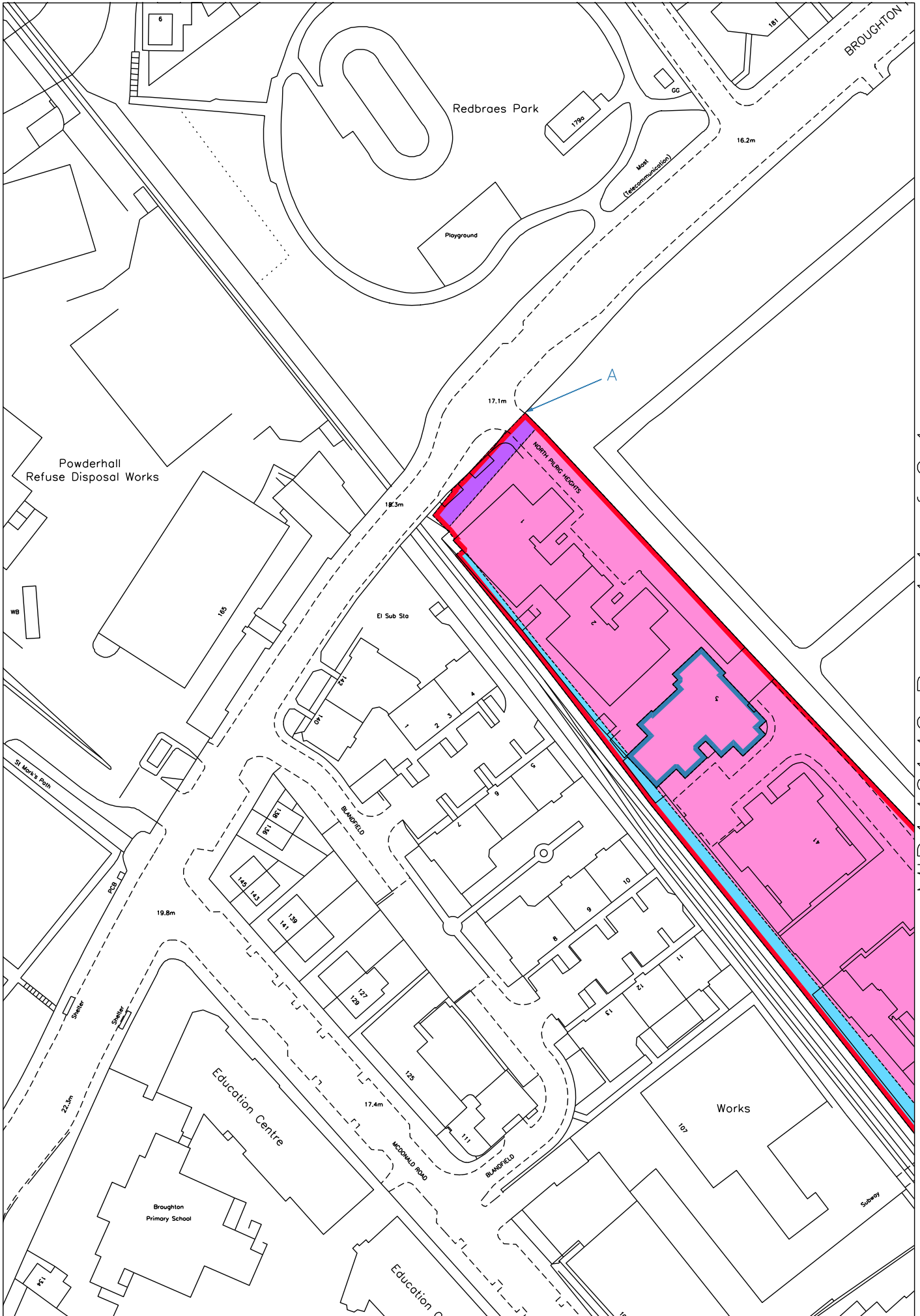
5139  
18/10/2013

Title Number

MID146142

SUPPLEMENTARY PLAN  
TO THE TITLE PLAN







LAND REGISTER  
OF SCOTLAND

Officer's ID / Date

5139  
18/10/2013

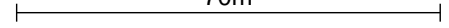
TITLE NUMBER

**MID146142**



ORDNANCE SURVEY  
NATIONAL GRID REFERENCE

70m

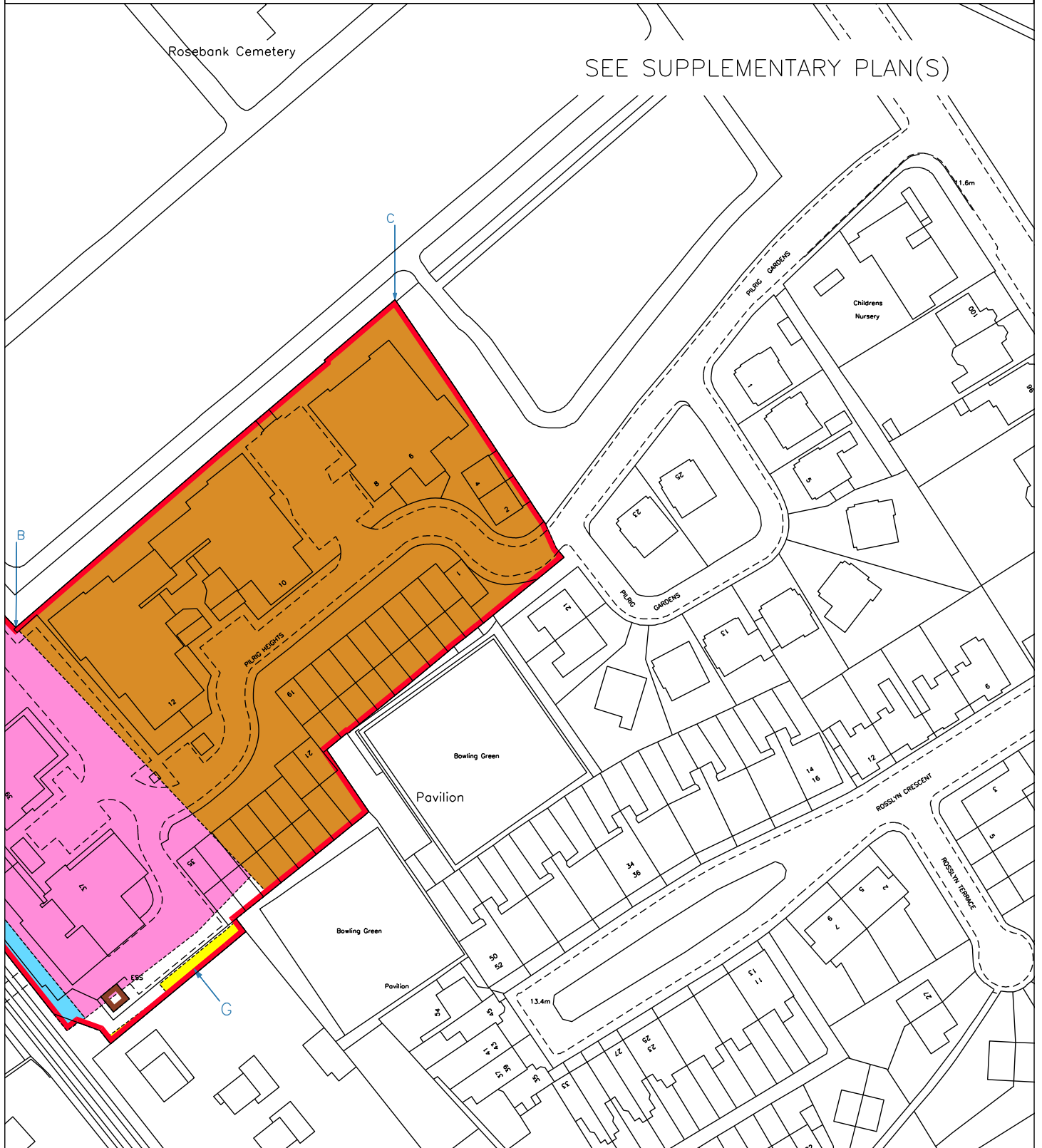




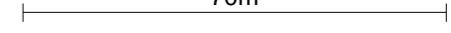
NT2575SE NT2675SW NT2575NE NT2675NW

Survey Scale

1/1250

CROWN COPYRIGHT © - This copy has been produced from the ROS Digital Mapping System on 31/03/2021 with the authority of Ordnance Survey under Section 47 of the Copyright, Designs and Patents Act 1988. Unless there is a relevant exception to copyright, the copy must not be copied without the prior permission of the copyright owner. OS Licence no 100041182.



 <b>LAND REGISTER OF SCOTLAND</b>	Officer's ID / Date	TITLE NUMBER
	5139 18/10/2013	<b>MID146142</b>
	ORDNANCE SURVEY NATIONAL GRID REFERENCE	70m 
	NT2575SE NT2675SW NT2575NE NT2675NW	Survey Scale 1/1250
<small>CROWN COPYRIGHT © - This copy has been produced from the RGS Digital Mapping System on 31/03/2021 with the authority of Ordnance Survey under Section 47 of the Copyright, Designs and Patents Act 1988. Unless there is a relevant exception to copyright, the copy must not be copied without the prior permission of the copyright owner. OS Licence no 100041182.</small>		

