
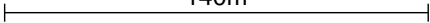
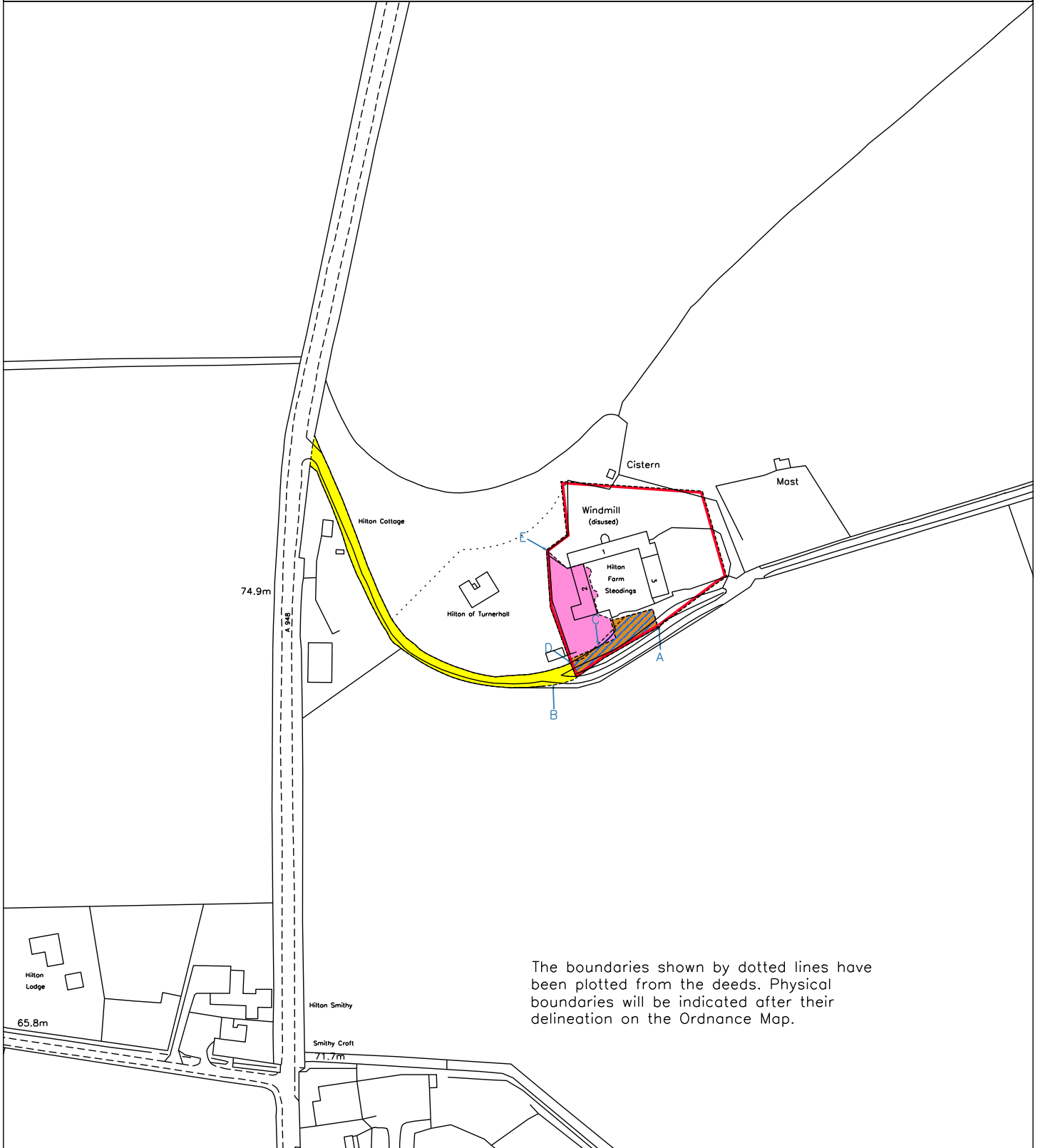
 LAND REGISTER OF SCOTLAND	Officer's ID / Date	TITLE NUMBER
	4780 29/5/2015	ABN64186
	ORDNANCE SURVEY NATIONAL GRID REFERENCE	140m 
	NJ9333 NJ9433 NJ9334 NJ9434	Survey Scale 1/2500

CROWN COPYRIGHT © – This copy has been produced from the ROS Digital Mapping System on 30/05/2015 with the authority of Ordnance Survey under Section 47 of the Copyright, Designs and Patents Act 1988. Unless there is a relevant exception to copyright, the copy must not be copied without the prior permission of the copyright owner. OS Licence no 100041182.



The boundaries shown by dotted lines have been plotted from the deeds. Physical boundaries will be indicated after their delineation on the Ordnance Map.